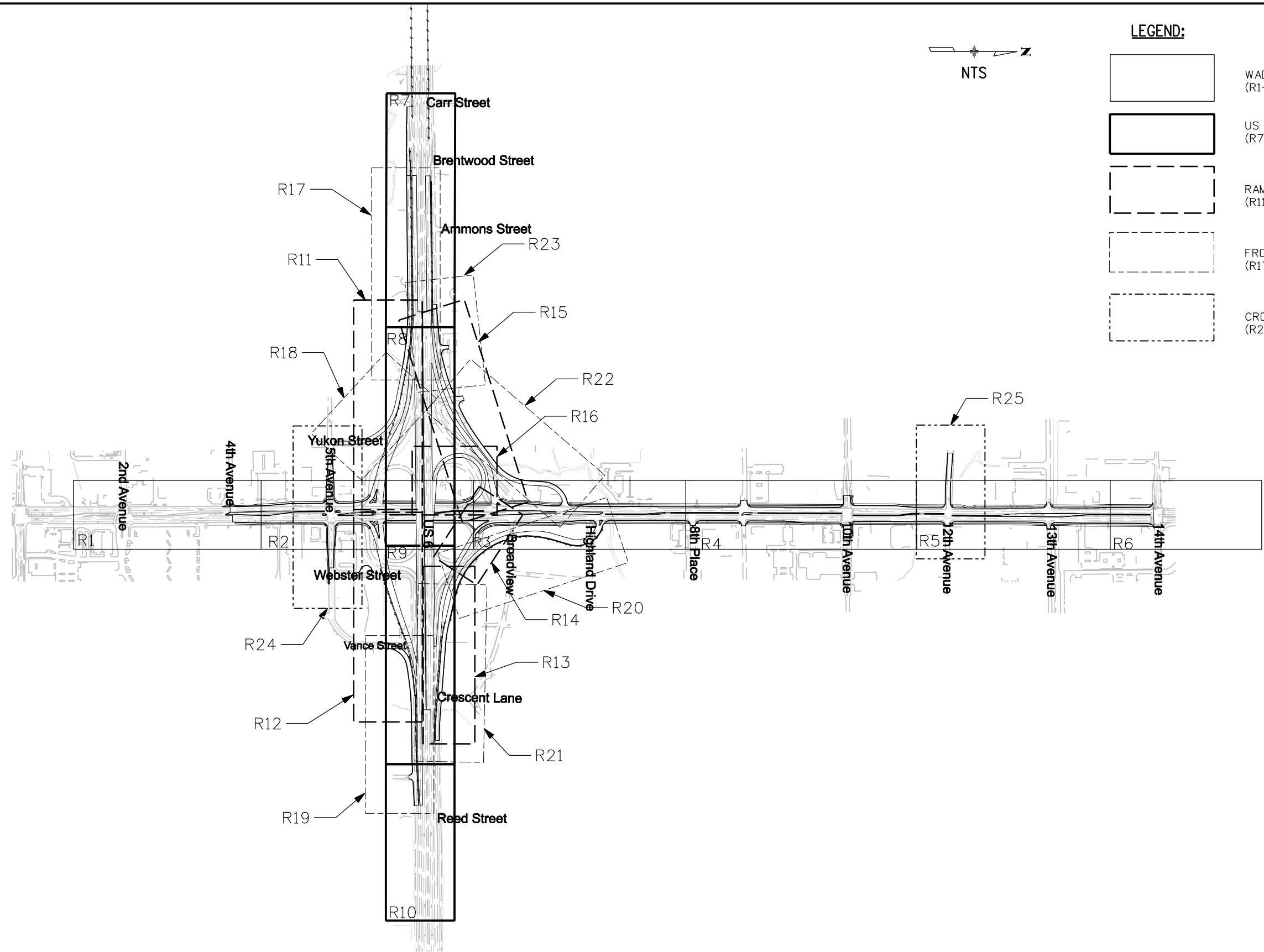



skramer 2:23:41 PM C:\Documents and Settings\skramer\My Documents\NDMPProj\356660 - 6th and Wadsworth EA\15215-GEN-13.dgn



Print Date: 6/22/2009
File Name: 15215-GEN-13.dgn
Horiz. Scale: 1:680 Vert. Scale:
Unit Information Unit Leader

Sheet Revisions		
Date:	Comments	Init.

Colorado Department of Transportation



425 B Corporate Circle
Golden, CO 80401
Phone: 720-497-6954 FAX: 720-497-6951

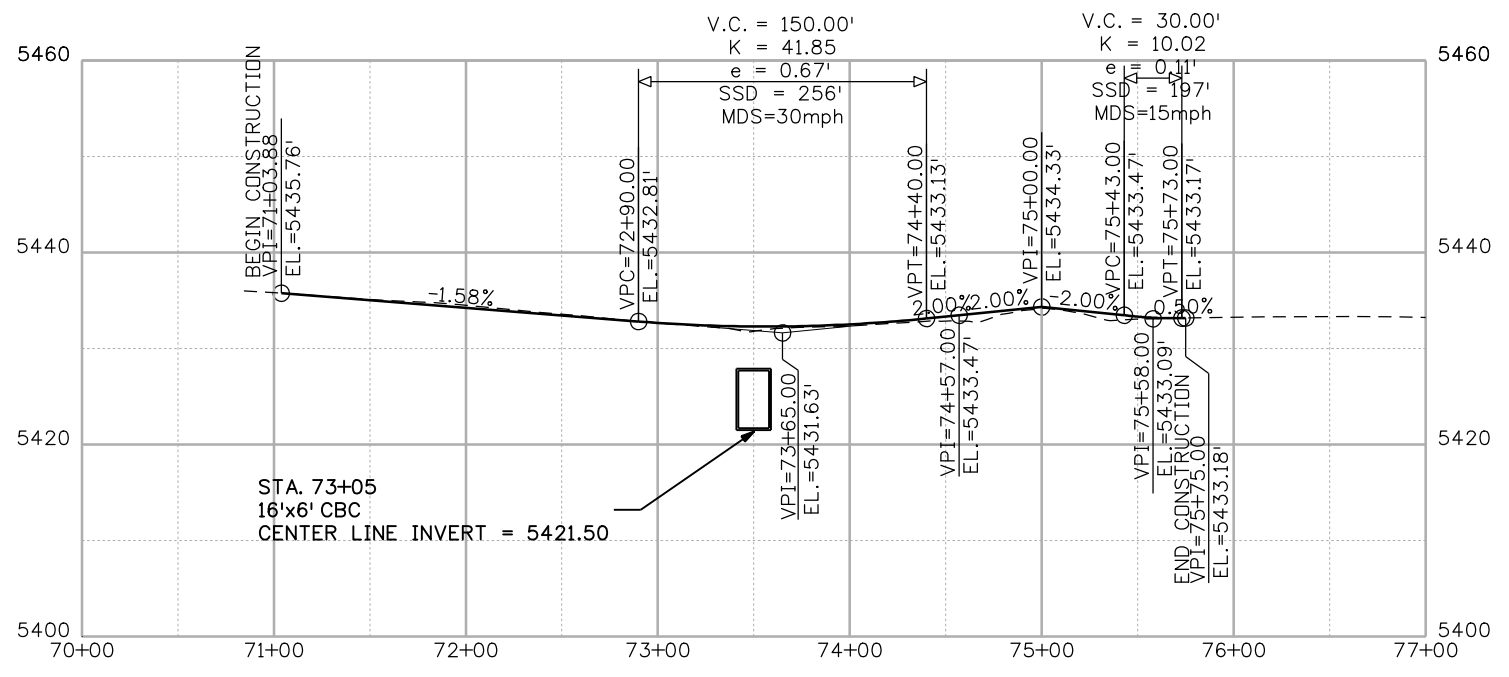
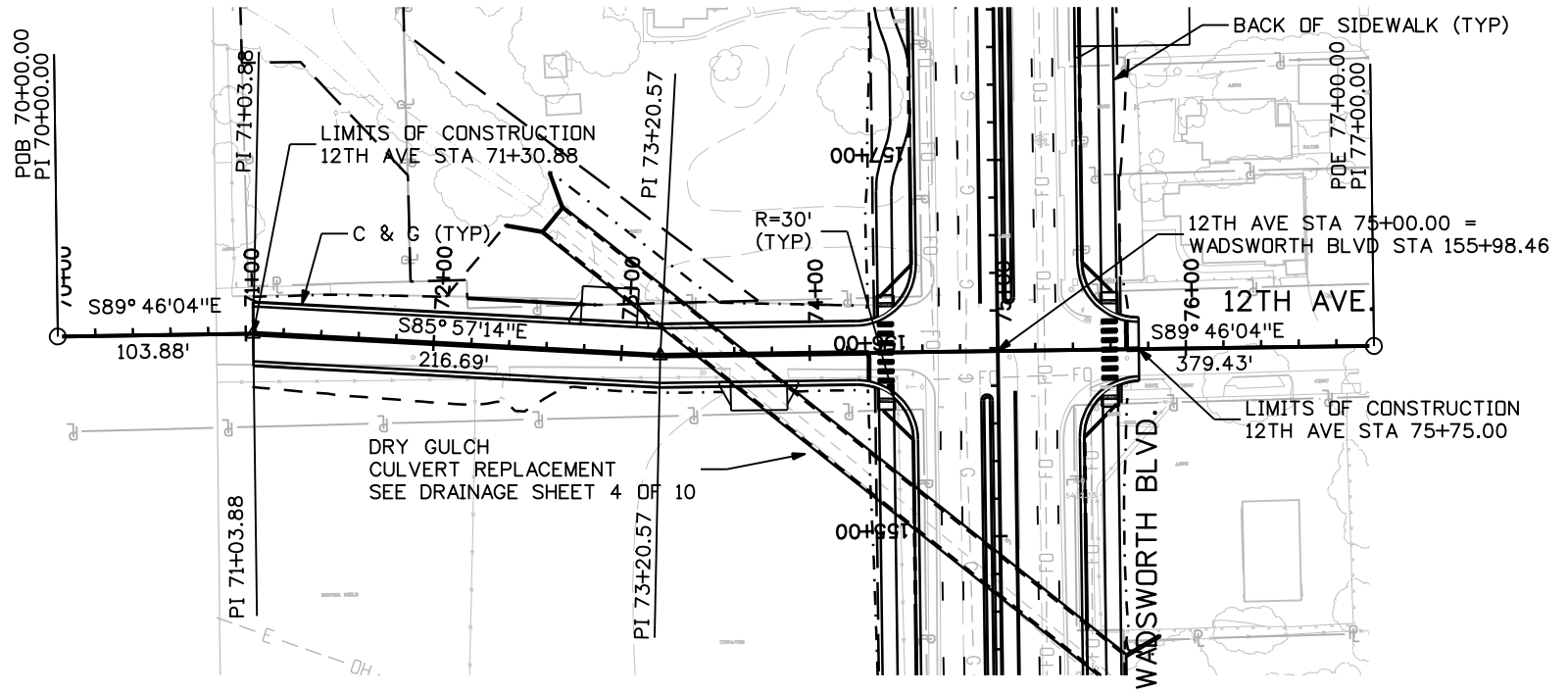
Region 6 RSF

As Constructed
No Revisions:
Revised:
Void:

GENERAL LAYOUT ROADWAY PLAN SHEETS			
Designer:	LDH	Structure Numbers	
Detailer:	SAK		
Sheet Subset:	LAYOUT	Subset Sheets: 1 of 2	

Project No./Code
STU 0062-019
15215
Sheet Number 16

15% EA PLAN SET - JUNE 26, 2009 NOT FOR CONSTRUCTION



NOTES:
 1. STATION AND OFFSETS ARE TO EDGE OF PAVEMENT UNLESS OTHERWISE NOTED.
 2. CURB RETURN RADII ARE TO GUTTER FLOW LINE.



skramer 3:39:42 PM C:\Documents and Settings\skramer\My Documents\NDMPro\358660 - 6th and Wadsworth EA\15215-ROADPLPR-12TH01.dgn

Print Date: 6/22/2009
File Name: 15215-ROADPLPR-12TH01.dgn
Horiz. Scale: 1:100 Vert. Scale: 5:1
Unit Information Unit Leader

Sheet Revisions		
Date:	Comments	Init.

Colorado Department of Transportation

 425 B Corporate Circle
 Golden, CO 80401
 Phone: 720-497-6954 FAX: 720-497-6951
 Region 6 RSF

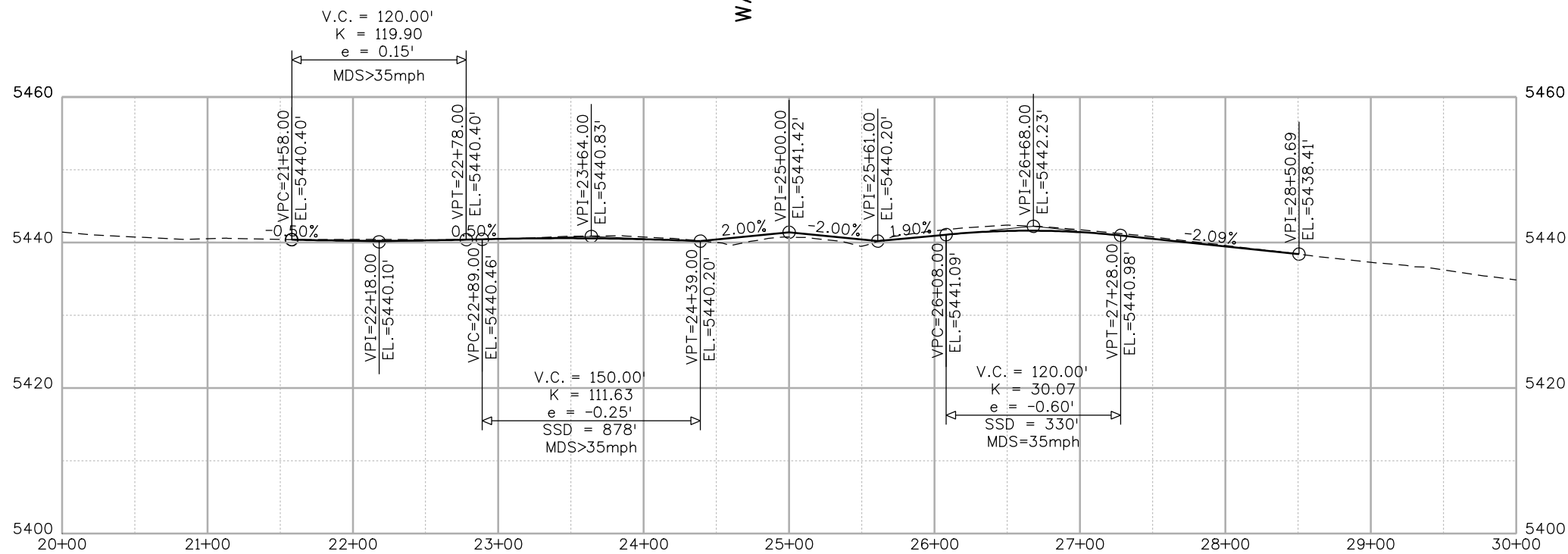
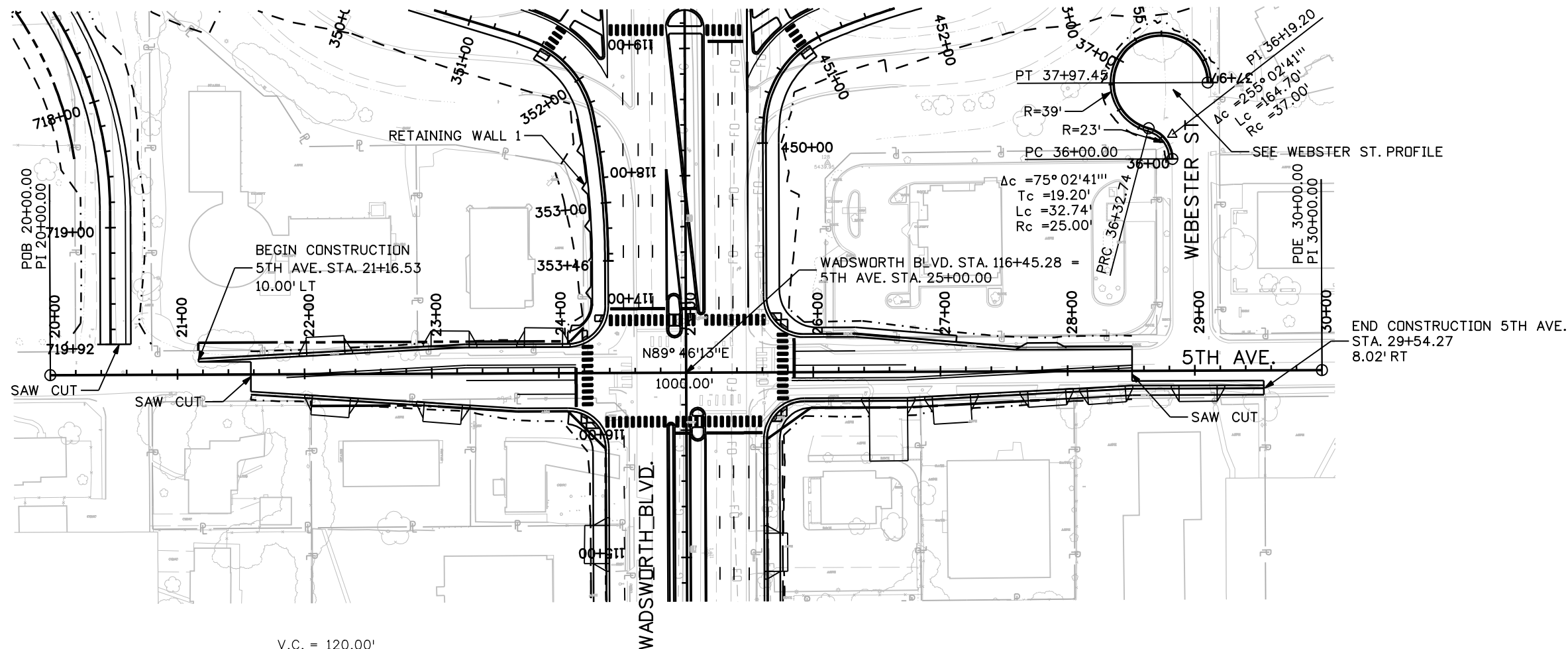
As Constructed
No Revisions:
Revised:
Void:

ROADWAY PLAN AND PROFILE 12TH AVE STA 71+03.88 to STA 75+75.00	
Designer: WCV	Structure Numbers
Detailer: SAK	
Sheet Subset: ROADWAY	Subset Sheets: 25 of 32

Project No./Code
STU 0062-019
15215
Sheet Number 58

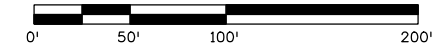
15% EA PLAN SET - JUNE 26, 2009 NOT FOR CONSTRUCTION

skramer 3:40:07 PM C:\Documents and Settings\skramer\My Documents\NDMPro\15215-ROADPLPR-5TH01.dgn



NOTES:


1. STATION AND OFFSETS ARE TO EDGE OF PAVEMENT UNLESS OTHERWISE NOTED.
2. CURB RETURN RADII ARE TO GUTTER FLOW LINE.



Print Date: 6/22/2009	
File Name: 15215-ROADPLPR-5TH01.dgn	
Horiz. Scale: 1:100	Vert. Scale: 5:1
Unit Information	Unit Leader

Sheet Revisions		
Date:	Comments	Init.

Colorado Department of Transportation



425 B Corporate Circle
Golden, CO 80401
Phone: 720-497-6954 FAX: 720-497-6951

Region 6 RSF

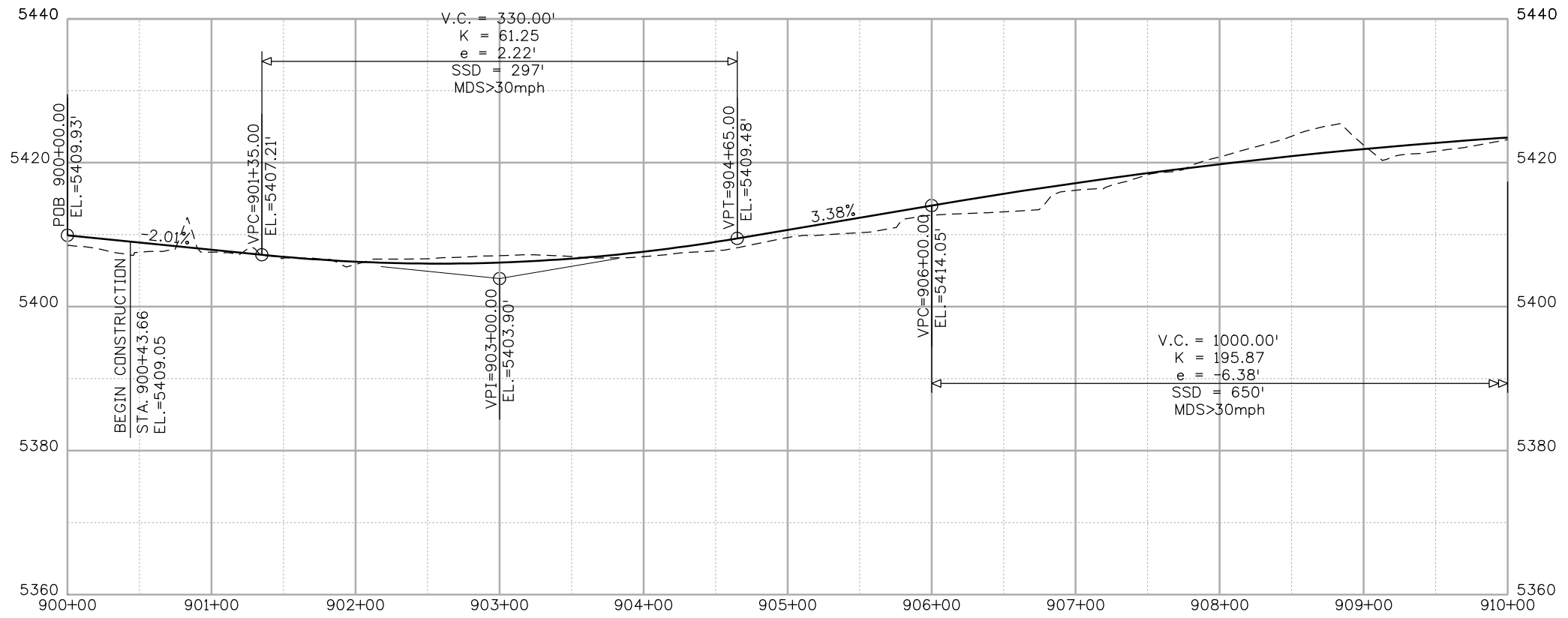
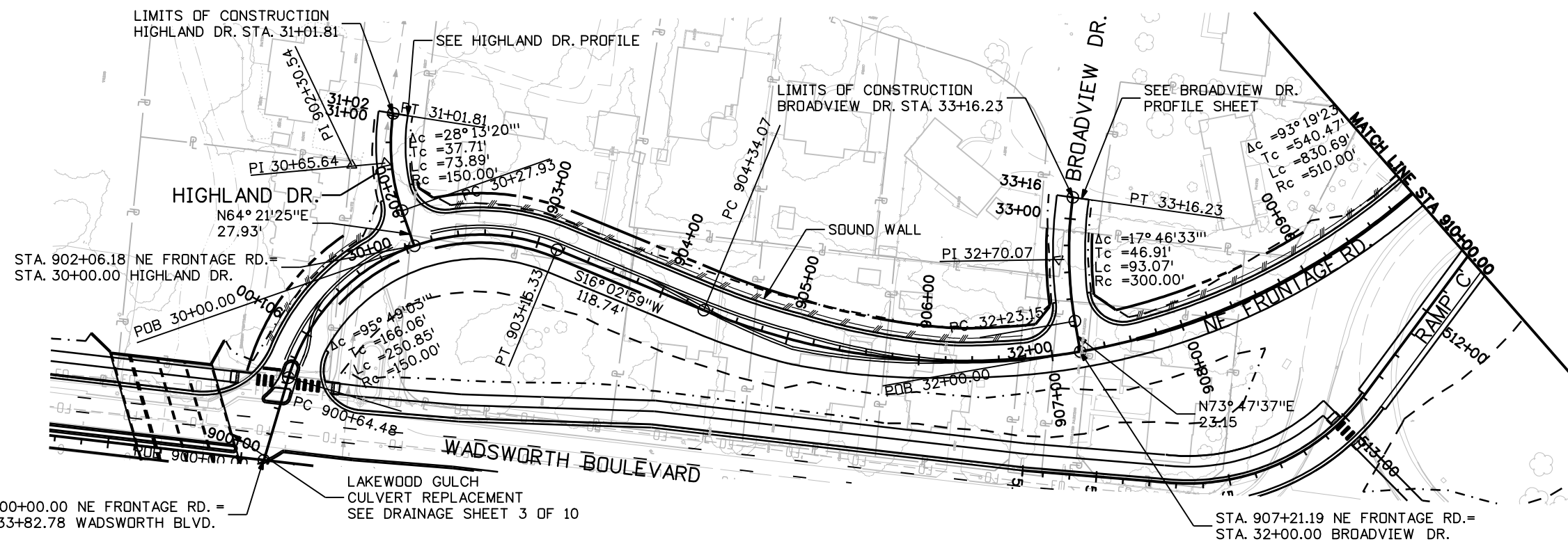
As Constructed
No Revisions:
Revised:
Void:

ROADWAY PLAN AND PROFILE	
5TH AVE	
STA 21+16.53 to STA 29+54.27	
Designer: WCV	Structure Numbers
Detailer: SAK	
Sheet Subset: ROADWAY	Subset Sheets: 24 of 32

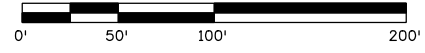
Project No./Code
STU 0062-019
15215
Sheet Number 57

15% EA PLAN SET - JUNE 26, 2009 NOT FOR CONSTRUCTION

skramer.2:31:02 PM C:\Documents and Settings\skramer\My Documents\NDMProj\3586650 - 6th and Wadsworth EA\15215-ROADPLPR-FRNE01.dgn



NOTES:
 1. STATION AND OFFSETS ARE TO EDGE OF PAVEMENT UNLESS OTHERWISE NOTED.
 2. CURB RETURN RADII ARE TO GUTTER FLOW LINE.



Print Date: 6/22/2009
File Name: 15215-ROADPLPR-FRNE01.dgn
Horiz. Scale: 1:100 Vert. Scale: 5:1
Unit Information Unit Leader

Sheet Revisions		
Date:	Comments	Init.

Colorado Department of Transportation



425 B Corporate Circle
 Golden, CO 80401
 Phone: 720-497-6954 FAX: 720-497-6951

Region 6 RSF

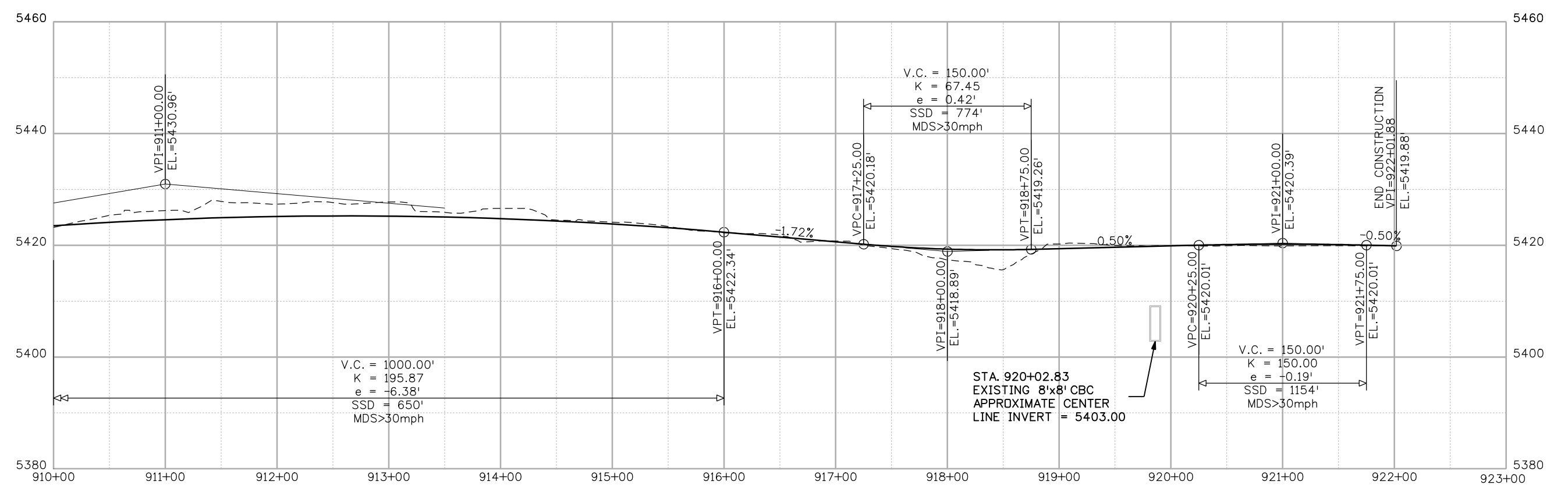
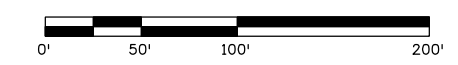
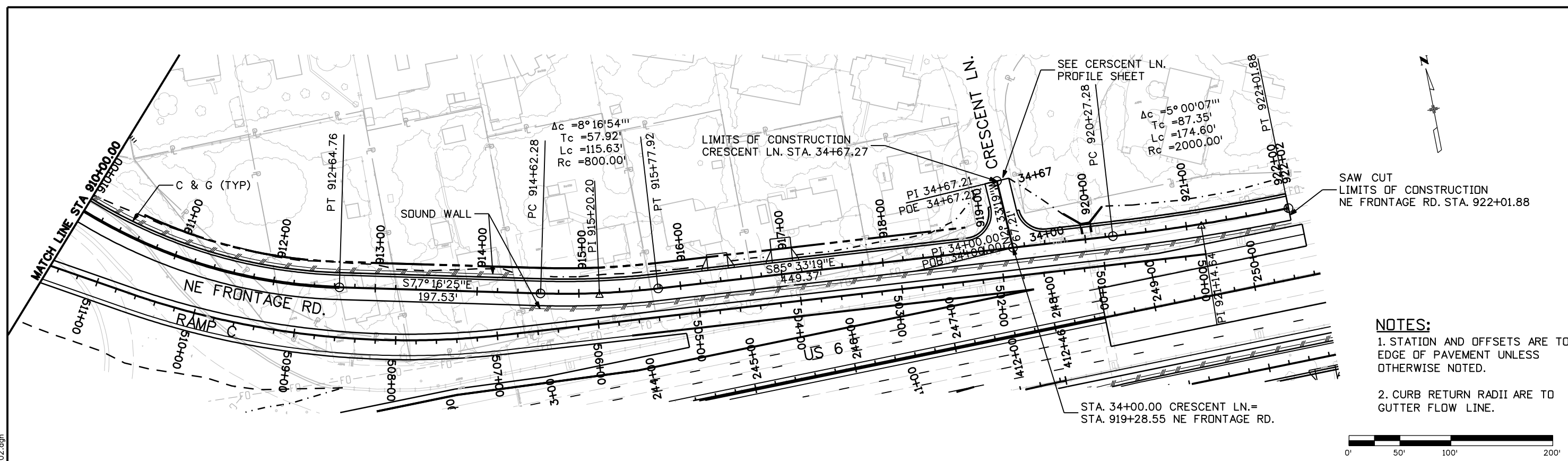
As Constructed
No Revisions:
Revised:
Void:

ROADWAY PLAN AND PROFILE NORTHEAST FRONTAGE ROAD STA 900+00 to STA 910+00	
Designer: WCV	Structure Numbers
Detailer: SAK	Subset Sheets: 20 of 32
Sheet Subset: ROADWAY	

Project No./Code
STU 0062-019
15215
Sheet Number 53

15% EA PLAN SET - JUNE 26, 2009 NOT FOR CONSTRUCTION

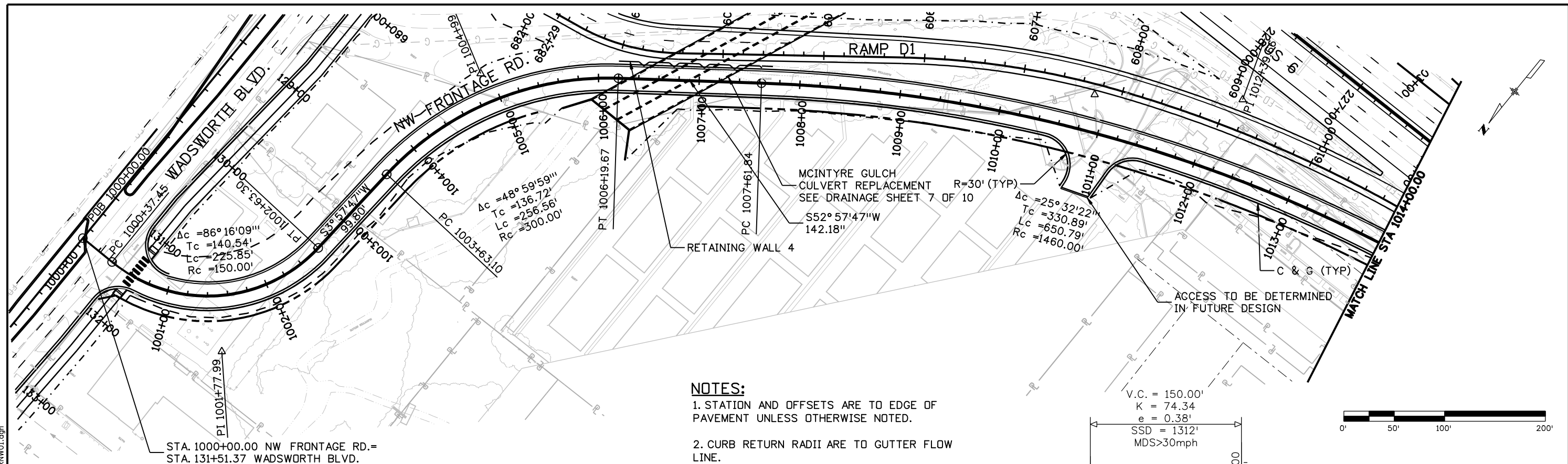
skramer 2:33:26 PM C:\Documents and Settings\skramer\My Documents\NDMProj\358660 - 6th and Wadsworth EA\15215-ROADPLPR-FRNE02.dgn



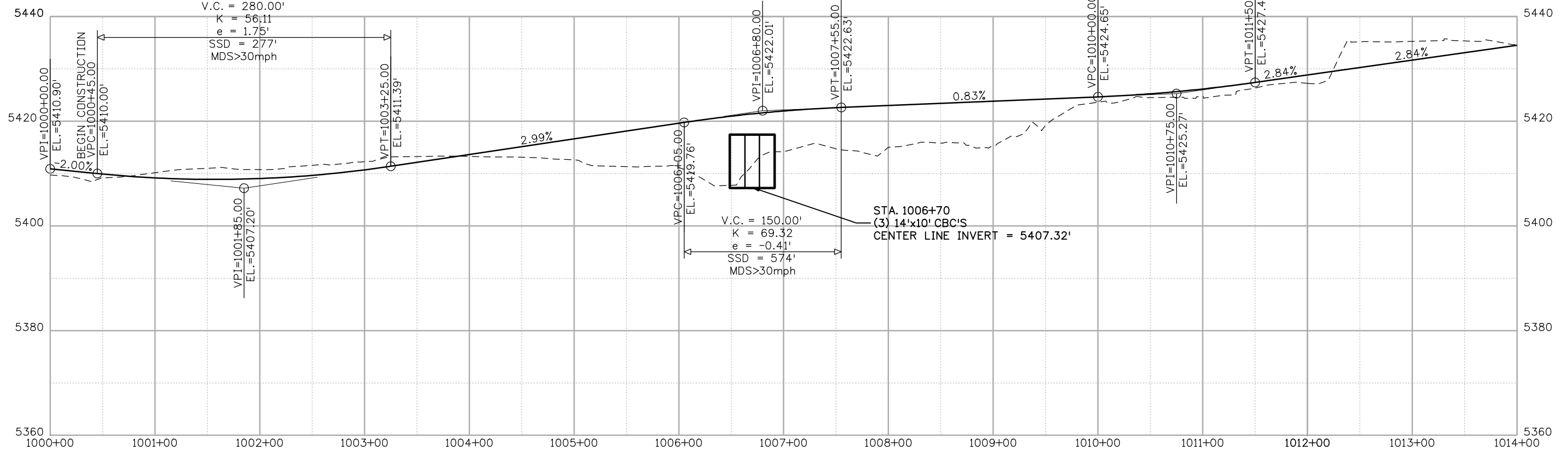
Print Date: 6/22/2009		Sheet Revisions Date: Comments Init.			Colorado Department of Transportation 425 B Corporate Circle Golden, CO 80401 Phone: 720-497-6954 FAX: 720-497-6951 Region 6 RSF	As Constructed No Revisions: Revised: Void:	ROADWAY PLAN AND PROFILE NORTHEAST FRONTAGE ROAD STA 910+00 to STA 922+01.88		Project No./Code	
File Name: 15215-ROADPLPR-FRNE02.dgn		Horizontal Scale: 1:100	Vertical Scale: 5:1	Unit Information			Unit Leader	Designer: WCV	Structure Numbers	STU 0062-019
0000		0000	0000	0000			0000	Detailer: SAK	Sheet Subset: ROADWAY	Subset Sheets: 21 of 32
								Sheet Number	54	

15% EA PLAN SET - JUNE 26, 2009 NOT FOR CONSTRUCTION

skramer 2:34:35 PM C:\Documents and Settings\skramer\My Documents\NDMP\15215-ROADPLPR-FRNW01.dgn



- NOTES:**
- STATION AND OFFSETS ARE TO EDGE OF PAVEMENT UNLESS OTHERWISE NOTED.
 - CURB RETURN RADII ARE TO GUTTER FLOW LINE.



Print Date: 6/22/2009

File Name: 15215-ROADPLPR-FRNW01.dgn

Horiz. Scale: 1:100 Vert. Scale: 5:1

Unit Information Unit Leader

Sheet Revisions		
Date:	Comments	Init.

Colorado Department of Transportation

425 B Corporate Circle
Golden, CO 80401
Phone: 720-497-6954 FAX: 720-497-6951

Region 6 RSF

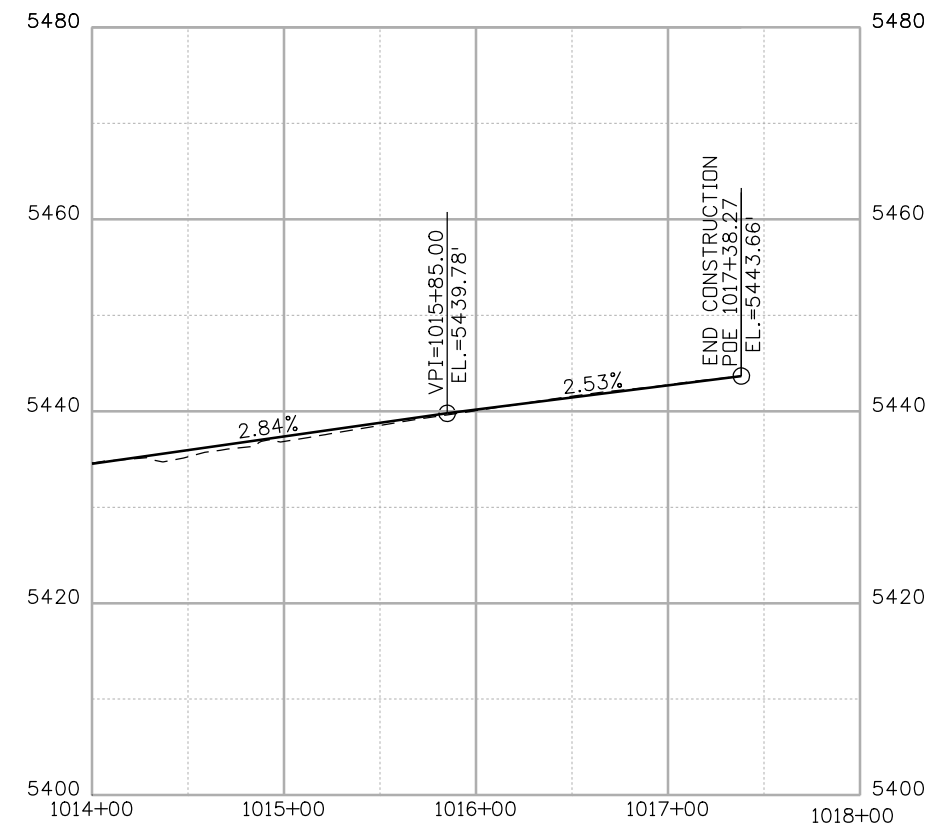
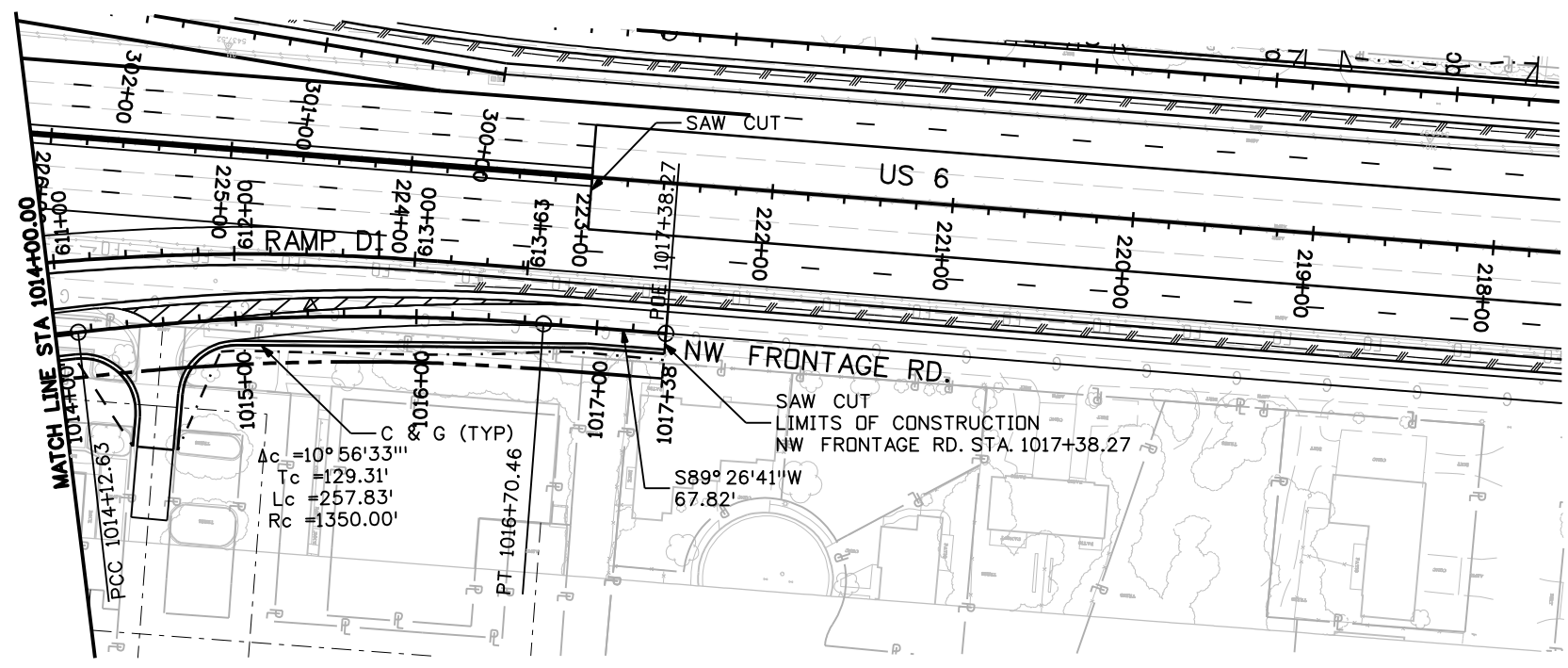
As Constructed
No Revisions:
Revised:
Void:

ROADWAY PLAN AND PROFILE NORTHWEST FRONTAGE ROAD STA 1000+00 to STA 1014+00	
Designer: WCV	Structure Numbers
Detailer: SAK	Subset Sheets: 22 of 32
Sheet Subset: ROADWAY	

Project No./Code
STU 0062-019
15215
Sheet Number 55

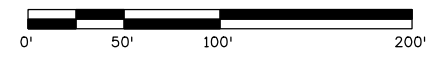
15% EA PLAN SET - JUNE 26, 2009 NOT FOR CONSTRUCTION

skramer_3:40:47 PM C:\Documents and Settings\skramer\My Documents\NDMPro\358660 - 6th and Wadsworth EA\15215-ROADPLPR-FRNW02.dgn



NOTES:

- 1. STATION AND OFFSETS ARE TO EDGE OF PAVEMENT UNLESS OTHERWISE NOTED.
- 2. CURB RETURN RADII ARE TO GUTTER FLOW LINE.



Print Date: 6/22/2009	
File Name: 15215-ROADPLPR-FRNW02.dgn	
Horiz. Scale: 1:100	Vert. Scale: 5:1
Unit Information	Unit Leader

Sheet Revisions		
Date:	Comments	Init.

Colorado Department of Transportation

 425 B Corporate Circle
 Golden, CO 80401
 Phone: 720-497-6954 FAX: 720-497-6951
Region 6 **RSF**

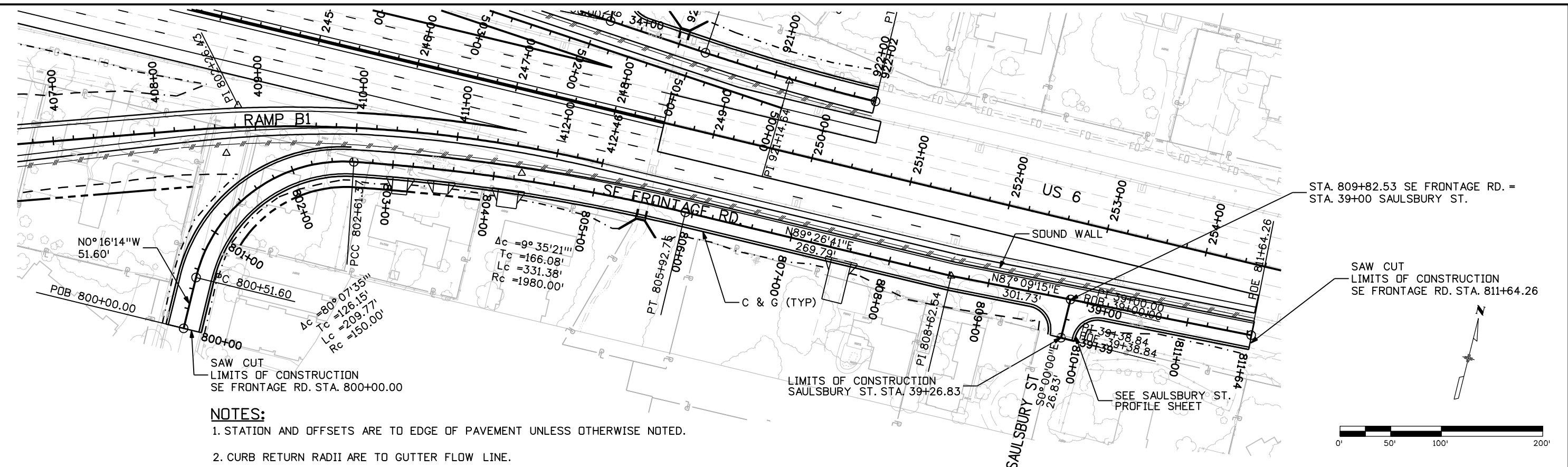
As Constructed
No Revisions:
Revised:
Void:

ROADWAY PLAN AND PROFILE	
NORTHWEST FRONTAGE ROAD	
STA 1014+00 to STA 1017+38.27	
Designer: WCV	Structure Numbers
Detailer: SAK	
Sheet Subset: ROADWAY	Subset Sheets: 23 of 32

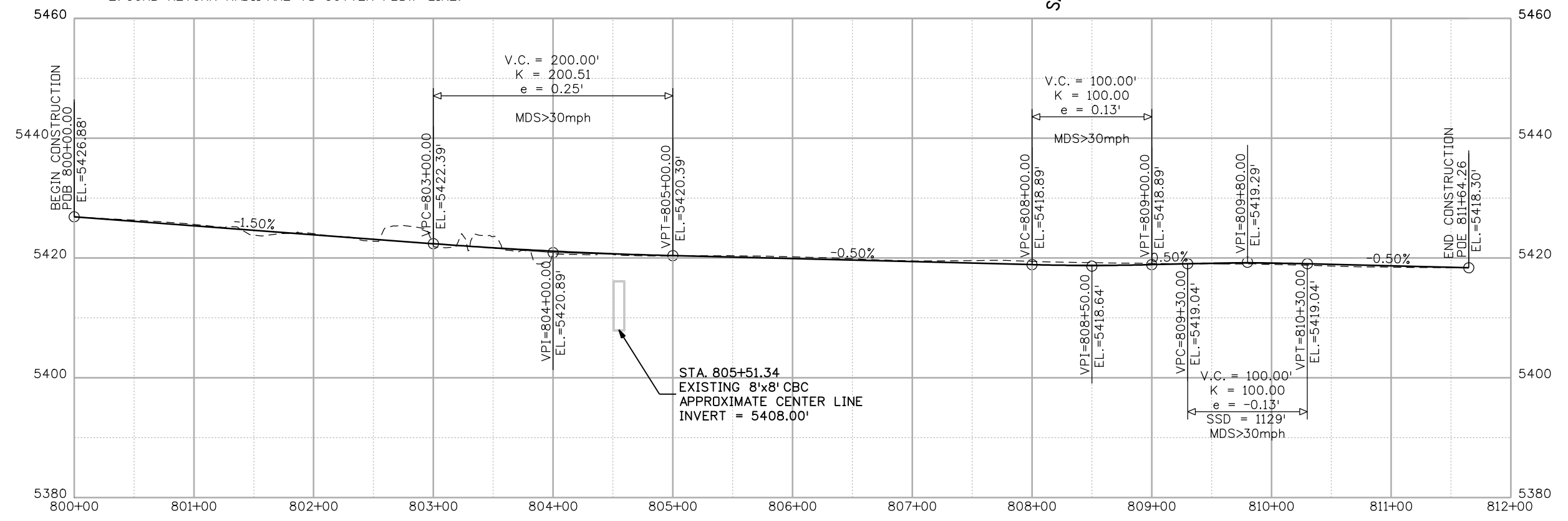
Project No./Code
STU 0062-019
15215
Sheet Number 56

15% EA PLAN SET - JUNE 26, 2009 NOT FOR CONSTRUCTION

skramer 2:38:33 PM C:\Documents and Settings\skramer\My Documents\NDMP\15215-ROADPLPR-FRSE01.dgn



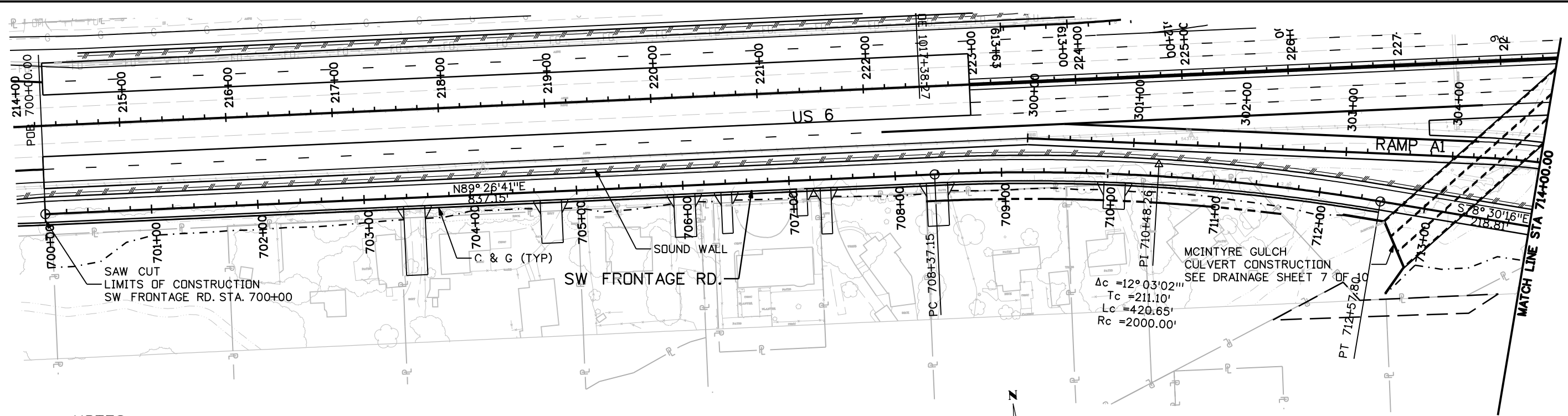
- NOTES:**
1. STATION AND OFFSETS ARE TO EDGE OF PAVEMENT UNLESS OTHERWISE NOTED.
 2. CURB RETURN RADII ARE TO GUTTER FLOW LINE.



Print Date: 6/22/2009		Colorado Department of Transportation		As Constructed	ROADWAY PLAN AND PROFILE SOUTHEAST FRONTAGE ROAD STA 800+00 to STA 811+64.81		Project No./Code
File Name: 15215-ROADPLPR-FRSE01.dgn		425 B Corporate Circle Golden, CO 80401 Phone: 720-497-6954 FAX: 720-497-6951		No Revisions:	Designer: WCV	Structure Numbers	STU 0062-019
Horiz. Scale: 1:100 Vert. Scale: 5:1		Region 6 RSF		Revised:	Detailer: SAK	Sheet Subset: ROADWAY	Subset Sheets: 19 of 32
Unit Information Unit Leader			Void:				Sheet Number 52

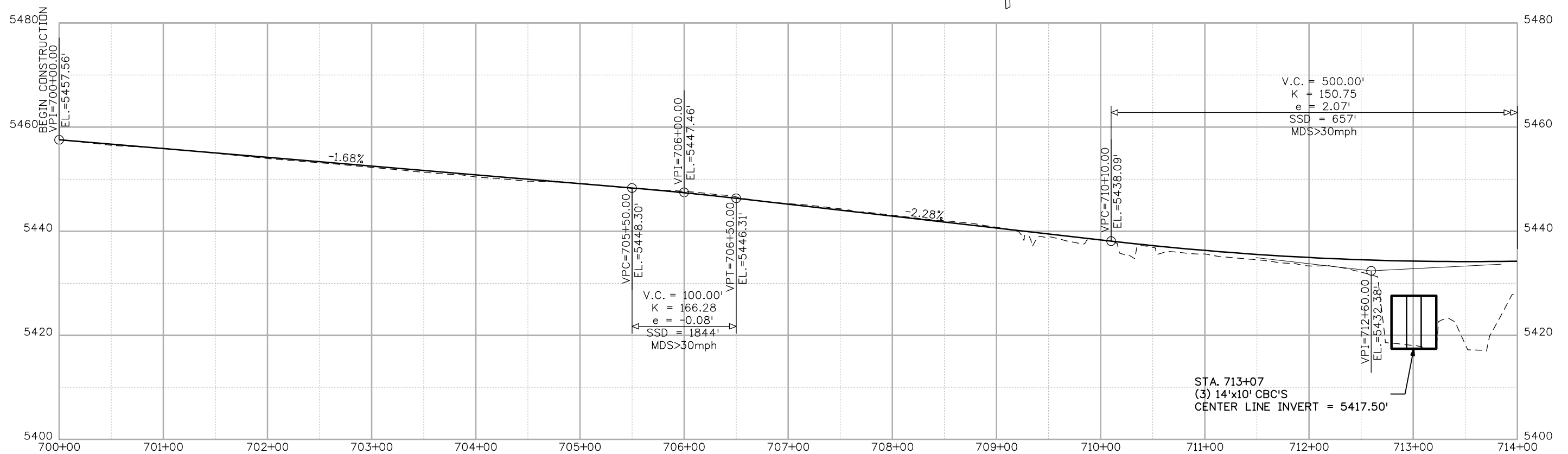
15% EA PLAN SET - JUNE 26, 2009 NOT FOR CONSTRUCTION

skramer 3:34:00 PM C:\Documents and Settings\skramer\My Documents\NDMP\15215-ROADPLPR-FRSW01.dgn



NOTES:

1. STATION AND OFFSETS ARE TO EDGE OF PAVEMENT UNLESS OTHERWISE NOTED.
2. CURB RETURN RADII ARE TO GUTTER FLOW LINE.



Print Date: 6/22/2009
File Name: 15215-ROADPLPR-FRSW01.dgn
Horiz. Scale: 1:100 Vert. Scale: 5:1
Unit Information Unit Leader

Sheet Revisions		
Date:	Comments	Init.

Colorado Department of Transportation



425 B Corporate Circle
Golden, CO 80401
Phone: 720-497-6954 FAX: 720-497-6951

Region 6 RSF

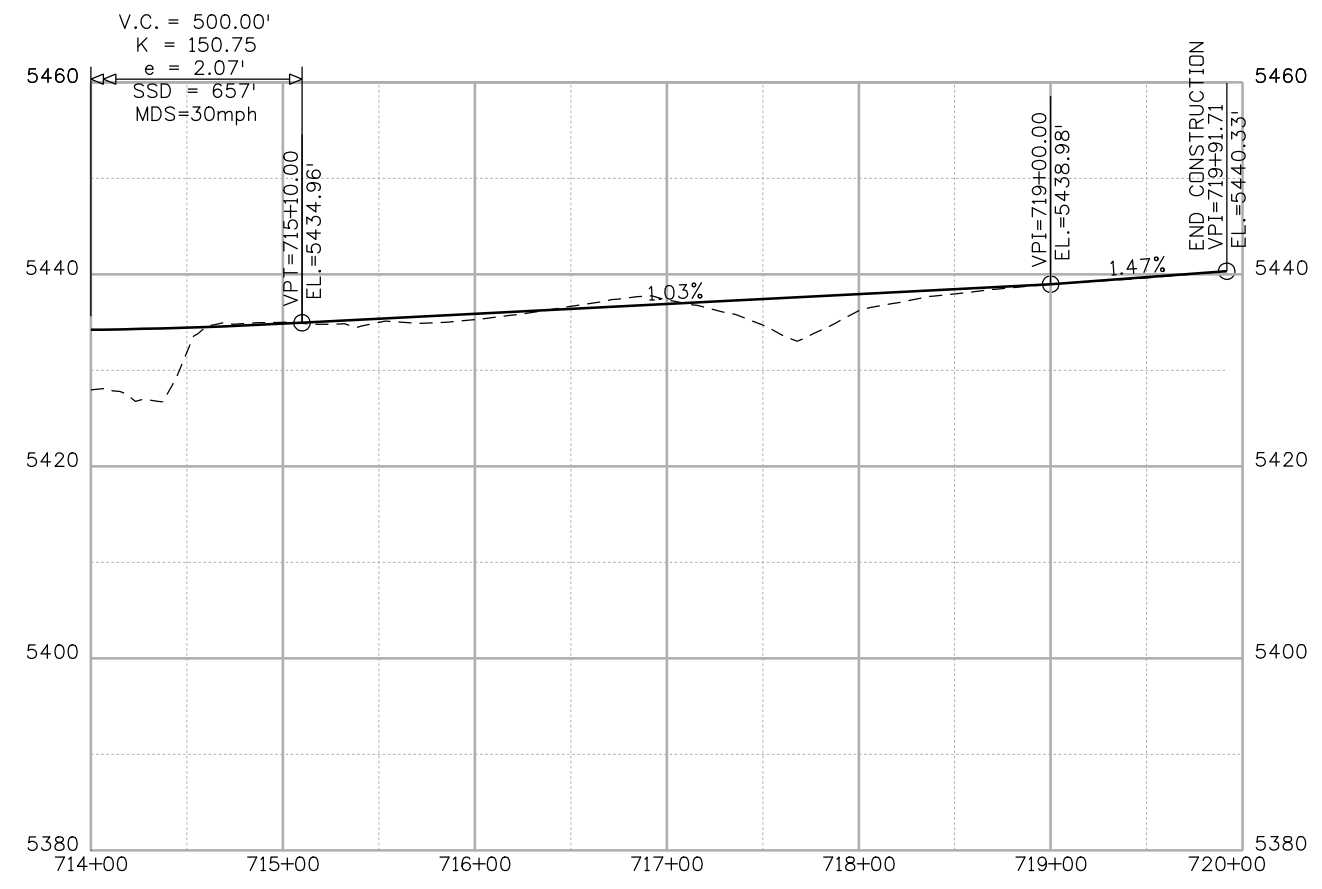
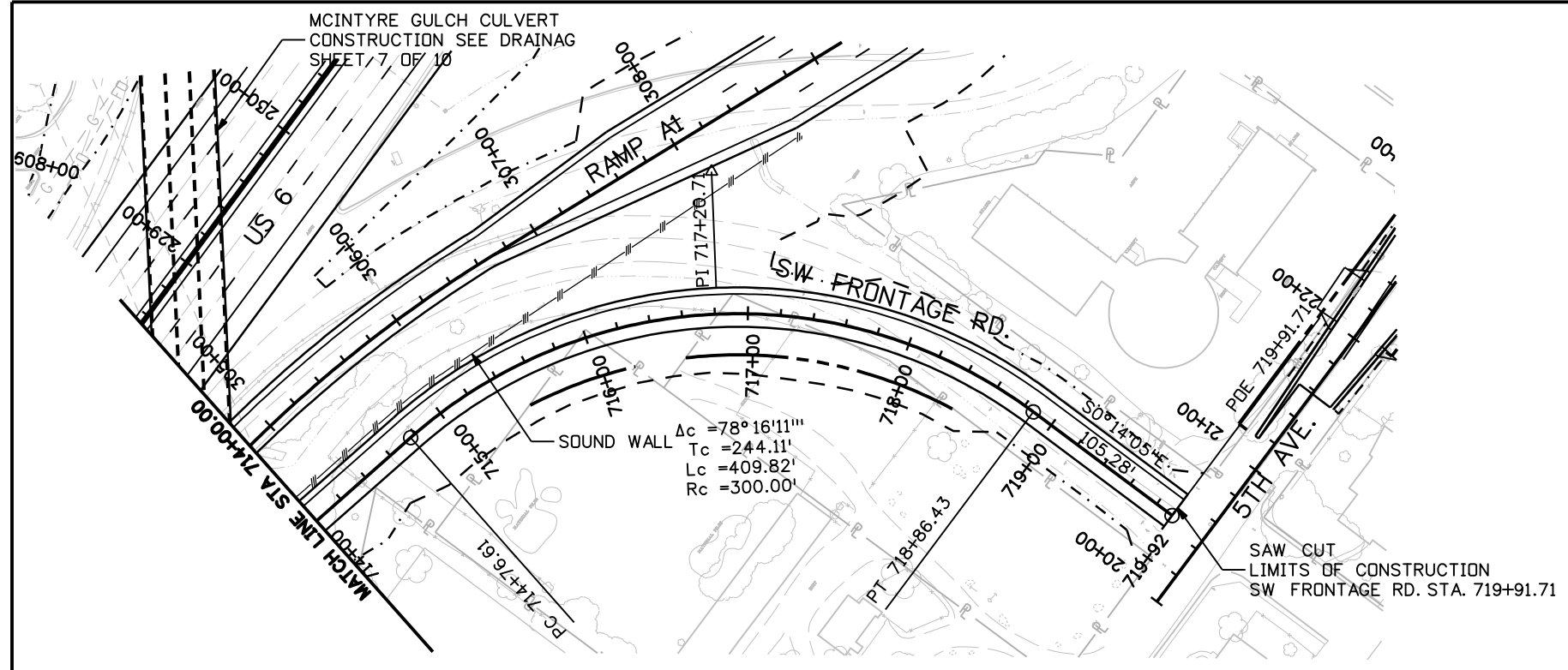
As Constructed
No Revisions:
Revised:
Void:

ROADWAY PLAN AND PROFILE SOUTHWEST FRONTAGE ROAD STA 700+00 to STA 714+00	
Designer: WCV	Structure Numbers
Detailer: SAK	
Sheet Subset: ROADWAY	Subset Sheets: 17 of 32

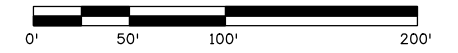
Project No./Code
STU 0062-019
15215
Sheet Number 50

15% EA PLAN SET - JUNE 26, 2009 NOT FOR CONSTRUCTION

skramer 2:42:31 PM C:\Documents and Settings\skramer\My Documents\NDMPProj\358660 - 6th and Wadsworth EA\15215-ROADPLPR-FRSW02.dgn



NOTES:
 1. STATION AND OFFSETS ARE TO EDGE OF PAVEMENT UNLESS OTHERWISE NOTED.
 2. CURB RETURN RADII ARE TO GUTTER FLOW LINE.



Print Date: 6/22/2009
File Name: 15215-ROADPLPR-FRSW02.dgn
Horiz. Scale: 1:100 Vert. Scale: 5:1
Unit Information Unit Leader

Sheet Revisions		
Date:	Comments	Init.

Colorado Department of Transportation



425 B Corporate Circle
 Golden, CO 80401
 Phone: 720-497-6954 FAX: 720-497-6951

Region 6 RSF

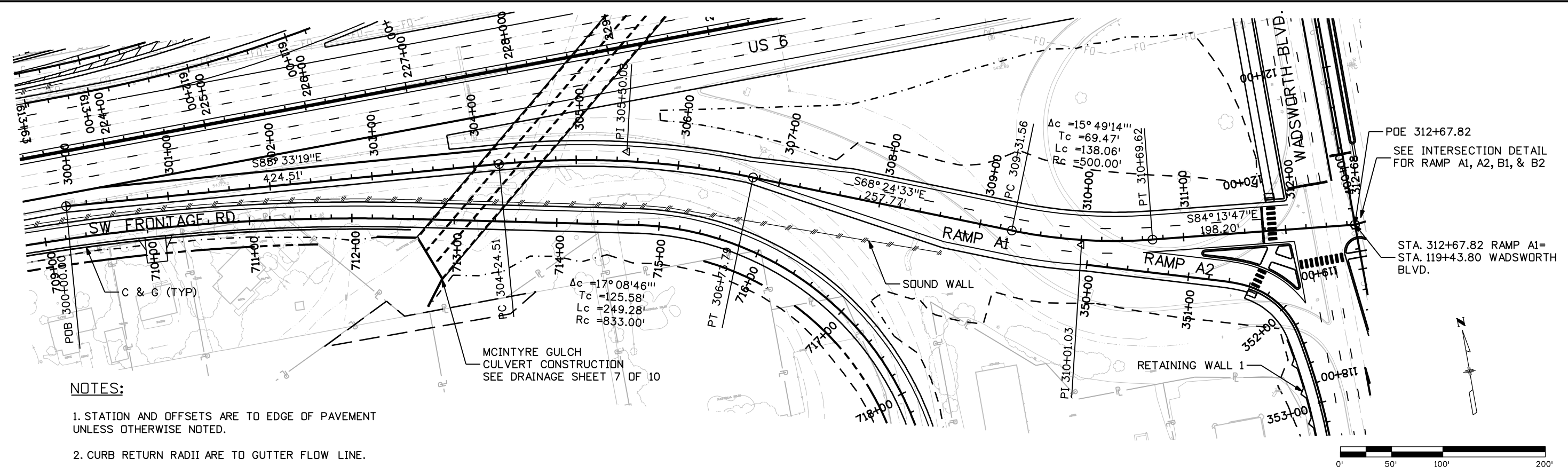
As Constructed
No Revisions:
Revised:
Void:

ROADWAY PLAN AND PROFILE			
SOUTHWEST FRONTAGE ROAD			
STA 714+00 to STA 719+91.71			
Designer:	WCV	Structure	
Detailer:	SAK	Numbers	
Sheet Subset:	ROADWAY	Subset Sheets:	18 of 32

Project No./Code
STU 0062-019
15215
Sheet Number 51

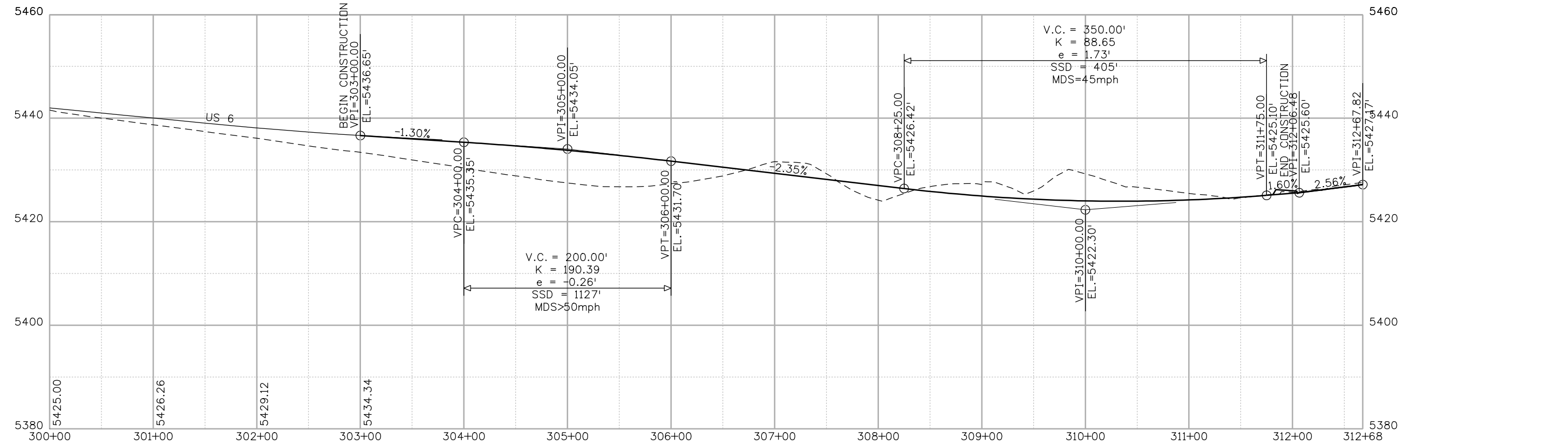
15% EA PLAN SET - JUNE 26, 2009 NOT FOR CONSTRUCTION

skramer_3:32:52 PM C:\Documents and Settings\skramer\My Documents\NDMP\15215-ROADPLPR-RA101.dgn



NOTES:

1. STATION AND OFFSETS ARE TO EDGE OF PAVEMENT UNLESS OTHERWISE NOTED.
2. CURB RETURN RADII ARE TO GUTTER FLOW LINE.



Print Date: 6/22/2009	
File Name: 15215-ROADPLPR-RA101.dgn	
Horiz. Scale: 1:100	Vert. Scale: 5:1
Unit Information	Unit Leader

Sheet Revisions		
Date:	Comments	Init.

Colorado Department of Transportation



425 B Corporate Circle
Golden, CO 80401
Phone: 720-497-6954 FAX: 720-497-6951

Region 6 RSF

As Constructed
No Revisions:
Revised:
Void:

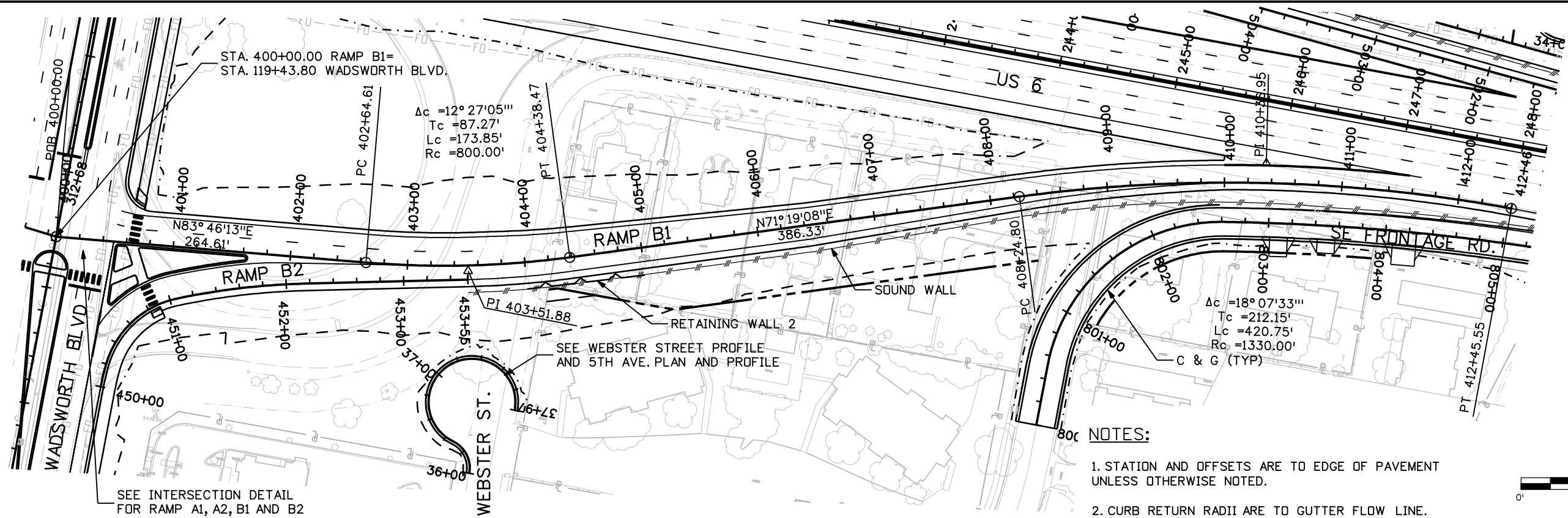
ROADWAY PLAN AND PROFILE
RAMP A1
STA 300+00 to STA 312+67.82

Designer: WCV	Structure Numbers
Detailer: SAK	
Sheet Subset: ROADWAY	Subset Sheets: 11 of 32

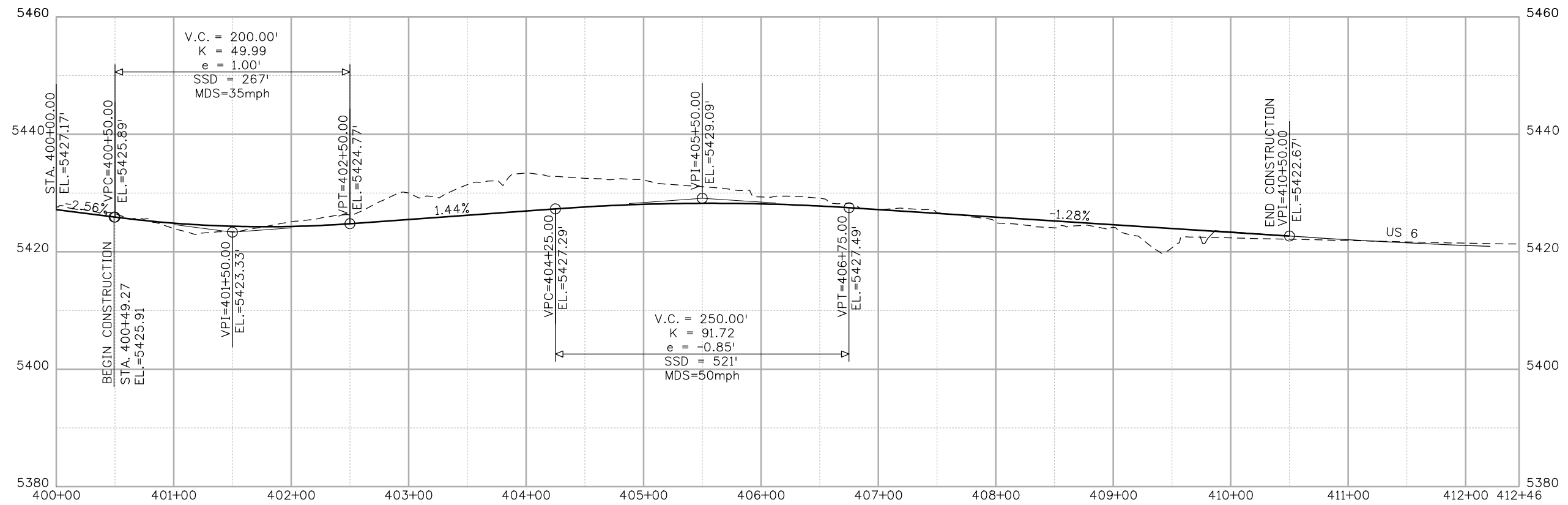
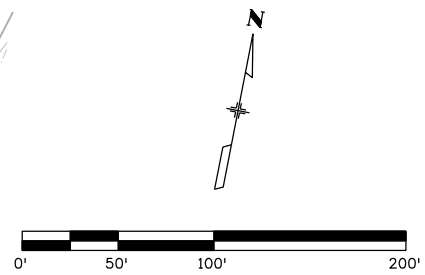
Project No./Code
STU 0062-019
15215
Sheet Number 44

15% EA PLAN SET - JUNE 26, 2009 NOT FOR CONSTRUCTION

skramer_3:33:26 PM C:\Documents and Settings\skramer\My Documents\NDM\Proj\358660 - 6th and Wadsworth EA\15215-ROADPLPR-RB101.dgn



- NOTES:**
1. STATION AND OFFSETS ARE TO EDGE OF PAVEMENT UNLESS OTHERWISE NOTED.
 2. CURB RETURN RADII ARE TO GUTTER FLOW LINE.



Print Date: 6/22/2009

File Name: 15215-ROADPLPR-RB101.dgn

Horiz. Scale: 1:100 Vert. Scale: 5:1

Unit Information Unit Leader

Sheet Revisions		
Date:	Comments	Init.

Colorado Department of Transportation



425 B Corporate Circle
Golden, CO 80401
Phone: 720-497-6954 FAX: 720-497-6951

Region 6 RSF

As Constructed
No Revisions:
Revised:
Void:

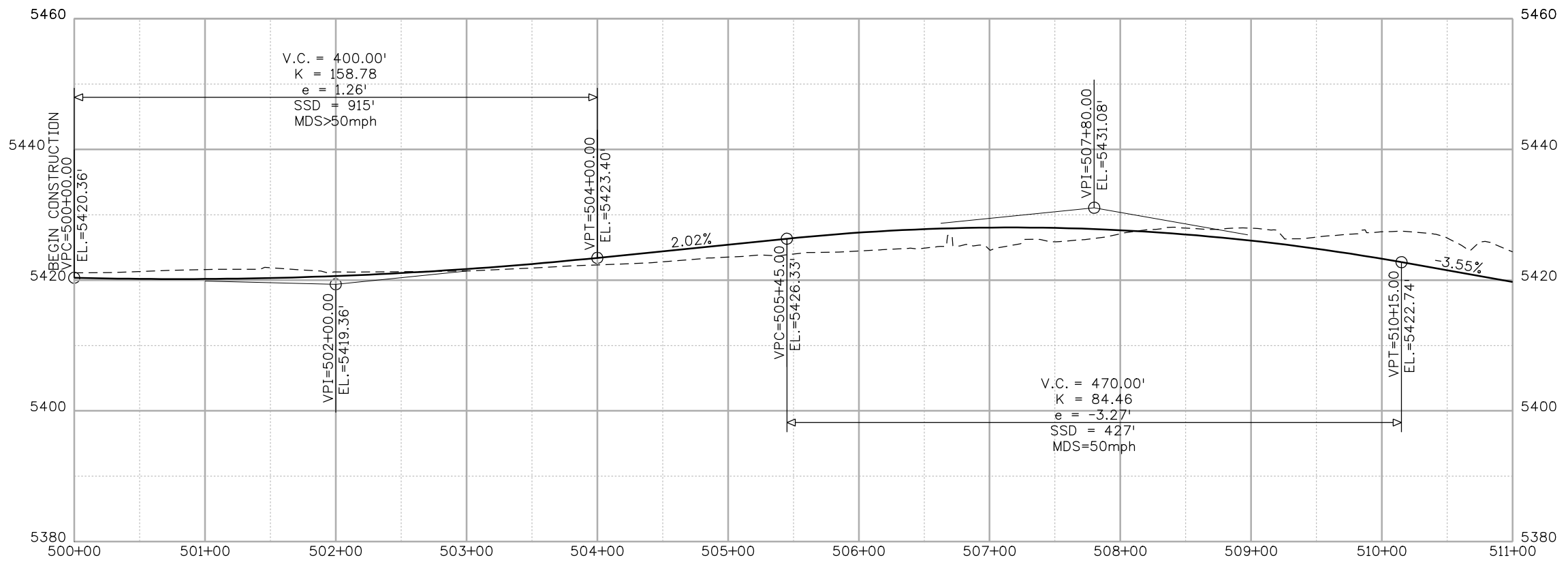
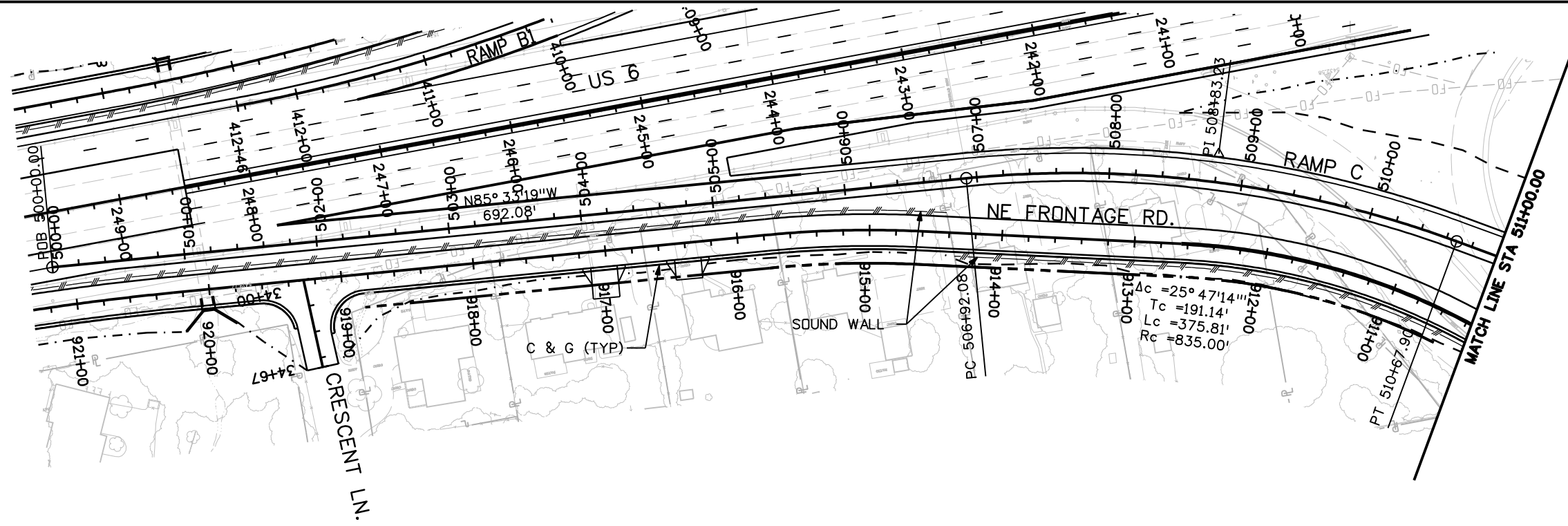
ROADWAY PLAN AND PROFILE
RAMP B1
STA 400+00 to STA 412+45.55

Designer: WCV	Structure Numbers
Detailer: SAK	
Sheet Subset: ROADWAY	Subset Sheets: 12 of 32

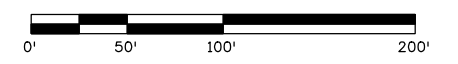
Project No./Code
STU 0062-019
15215
Sheet Number 45

15% EA PLAN SET - JUNE 26, 2009 NOT FOR CONSTRUCTION

skramer 2:46:05 PM C:\Documents and Settings\skramer\My Documents\NDMPro\358660 - 6th and Wadsworth EA\15215-ROADPLPR-RC101.dgn



- NOTES:**
1. STATION AND OFFSETS ARE TO EDGE OF PAVEMENT UNLESS OTHERWISE NOTED.
 2. CURB RETURN RADII ARE TO GUTTER FLOW LINE.



Print Date: 6/22/2009
 File Name: 15215-ROADPLPR-RC101.dgn
 Horiz. Scale: 1:100 Vert. Scale: 5:1
 Unit Information Unit Leader

Sheet Revisions		
Date:	Comments	Init.

Colorado Department of Transportation

 425 B Corporate Circle
 Golden, CO 80401
 Phone: 720-497-6954 FAX: 720-497-6951
Region 6 **RSF**

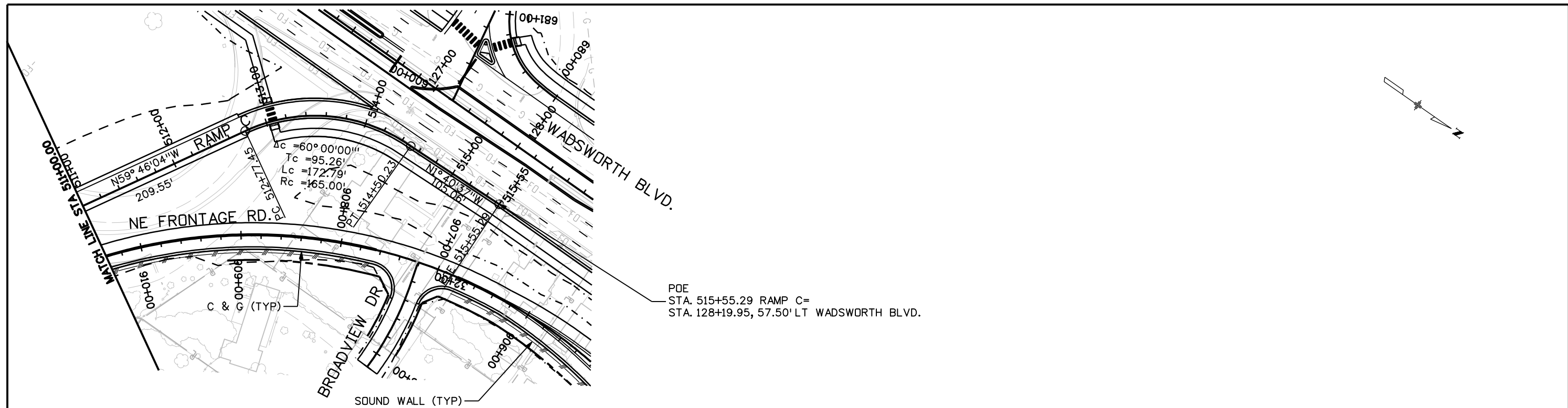
As Constructed
No Revisions:
Revised:
Void:

ROADWAY PLAN AND PROFILE			
RAMP C			
STA 500+00 to STA 511+00			
Designer:	WCV	Structure Numbers	
Detailer:	SAK		
Sheet Subset: ROADWAY		Subset Sheets: 13 of 32	

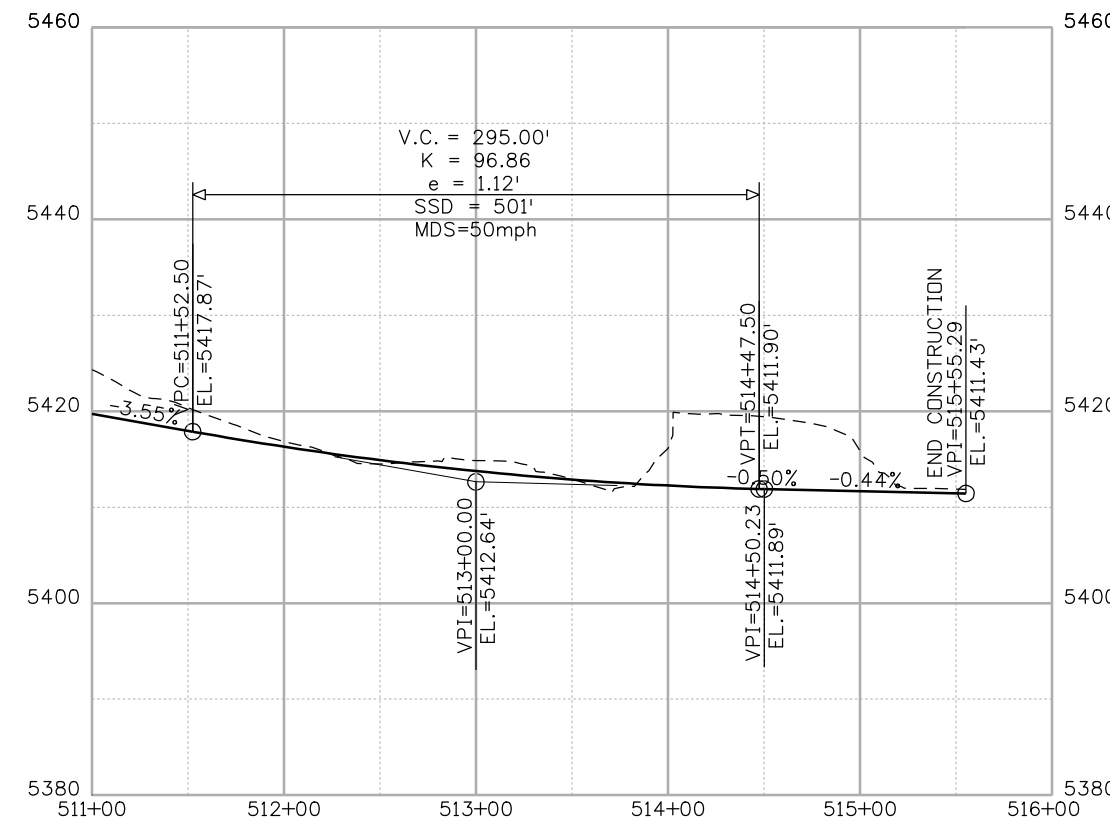
Project No./Code
STU 0062-019
15215
Sheet Number 46

15% EA PLAN SET - JUNE 26, 2009 NOT FOR CONSTRUCTION

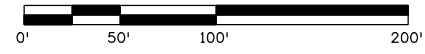
skramer 2:46:40 PM C:\Documents and Settings\skramer\My Documents\NDMPro\358660 - 6th and Wadsworth EA\15215-ROADPLPR-RC102.dgn



POE
 STA. 515+55.29 RAMP C=
 STA. 128+19.95, 57.50' LT WADSWORTH BLVD.



- NOTES:**
1. STATION AND OFFSETS ARE TO EDGE OF PAVEMENT UNLESS OTHERWISE NOTED.
 2. CURB RETURN RADII ARE TO GUTTER FLOW LINE.



Print Date: 6/22/2009
File Name: 15215-ROADPLPR-RC102.dgn
Horiz. Scale: 1:100 Vert. Scale: 5:1
Unit Information Unit Leader

Sheet Revisions		
Date:	Comments	Init.

Colorado Department of Transportation



425 B Corporate Circle
 Golden, CO 80401
 Phone: 720-497-6954 FAX: 720-497-6951

Region 6 **RSF**

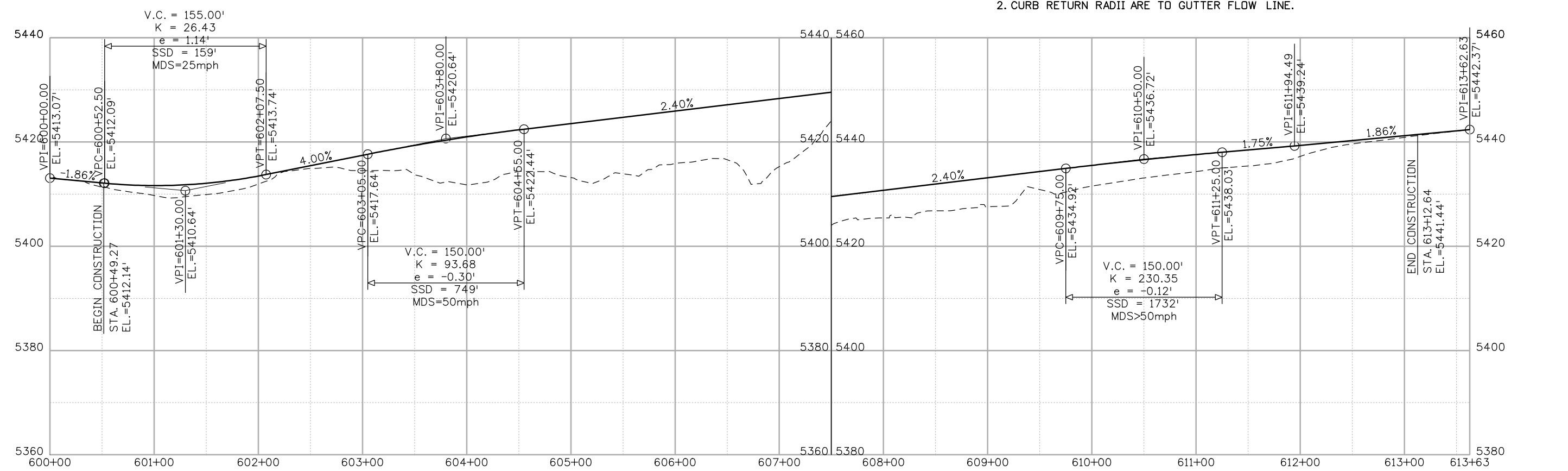
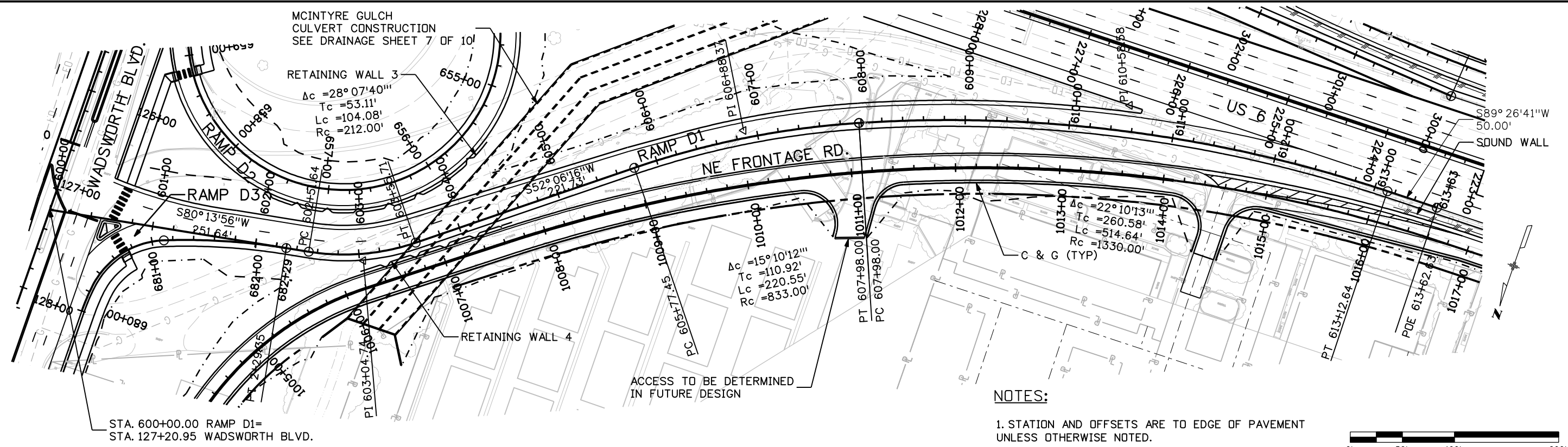
As Constructed
No Revisions:
Revised:
Void:

ROADWAY PLAN AND PROFILE	
RAMP C	
STA 511+00 to STA 515+55.29	
Designer: WCV	Structure Numbers
Detailer: SAK	
Sheet Subset: ROADWAY	Subset Sheets: 14 of 32

Project No./Code
STU 0062-019
15215
Sheet Number 47

15% EA PLAN SET - JUNE 26, 2009 NOT FOR CONSTRUCTION

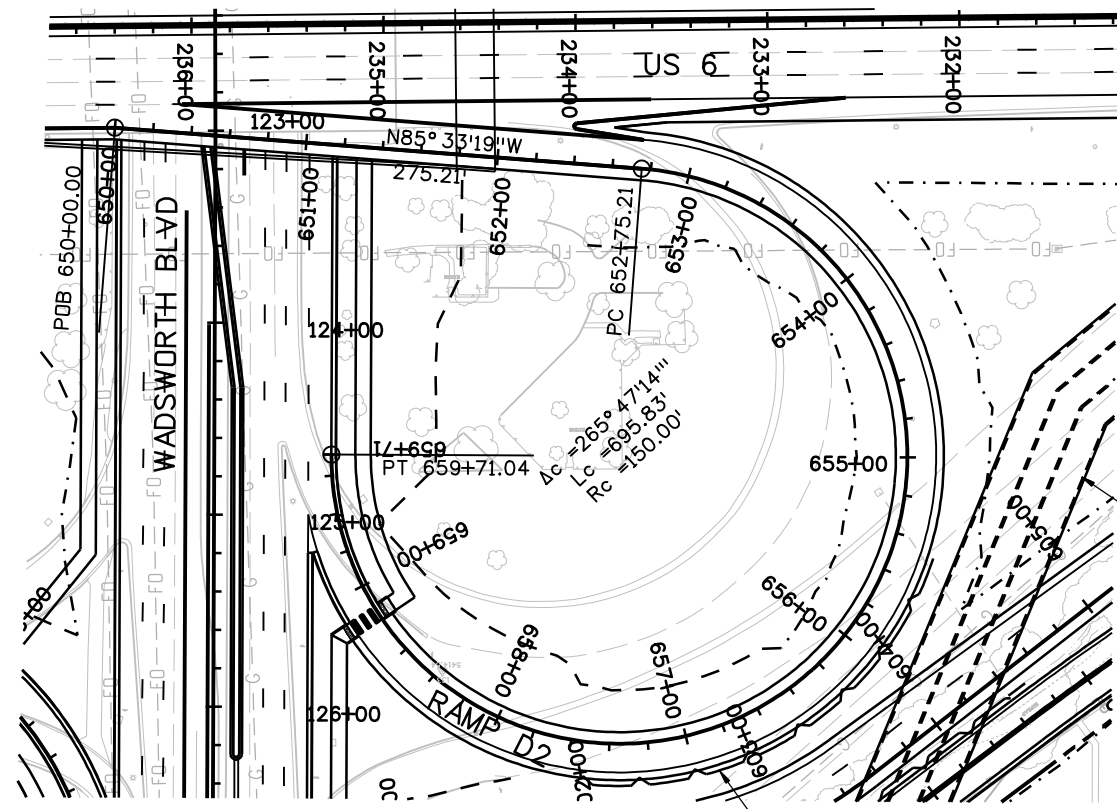
skramer 2:47:33 PM C:\Documents and Settings\skramer\My Documents\NDMPro\358660 - 6th and Wadsworth EA\15215-ROADPLPR-RD101.dgn



Print Date: 6/22/2009	Sheet Revisions			Colorado Department of Transportation		As Constructed		ROADWAY PLAN AND PROFILE		Project No./Code	
File Name: 15215-ROADPLPR-RD101.dgn	Date:	Comments	Init.	425 B Corporate Circle Golden, CO 80401 Phone: 720-497-6954 FAX: 720-497-6951		No Revisions:		RAMP D1		STU 0062-019	
Horiz. Scale: 1:100				Region 6		Revised:		STA 600+00 to STA 613+62.63		15215	
Unit Information				RSF		Void:		Designer: WCV		Structure Numbers	
								Detailer: SAK		Sheet Number 48	
								Sheet Subset: ROADWAY		Subset Sheets: 15 of 32	

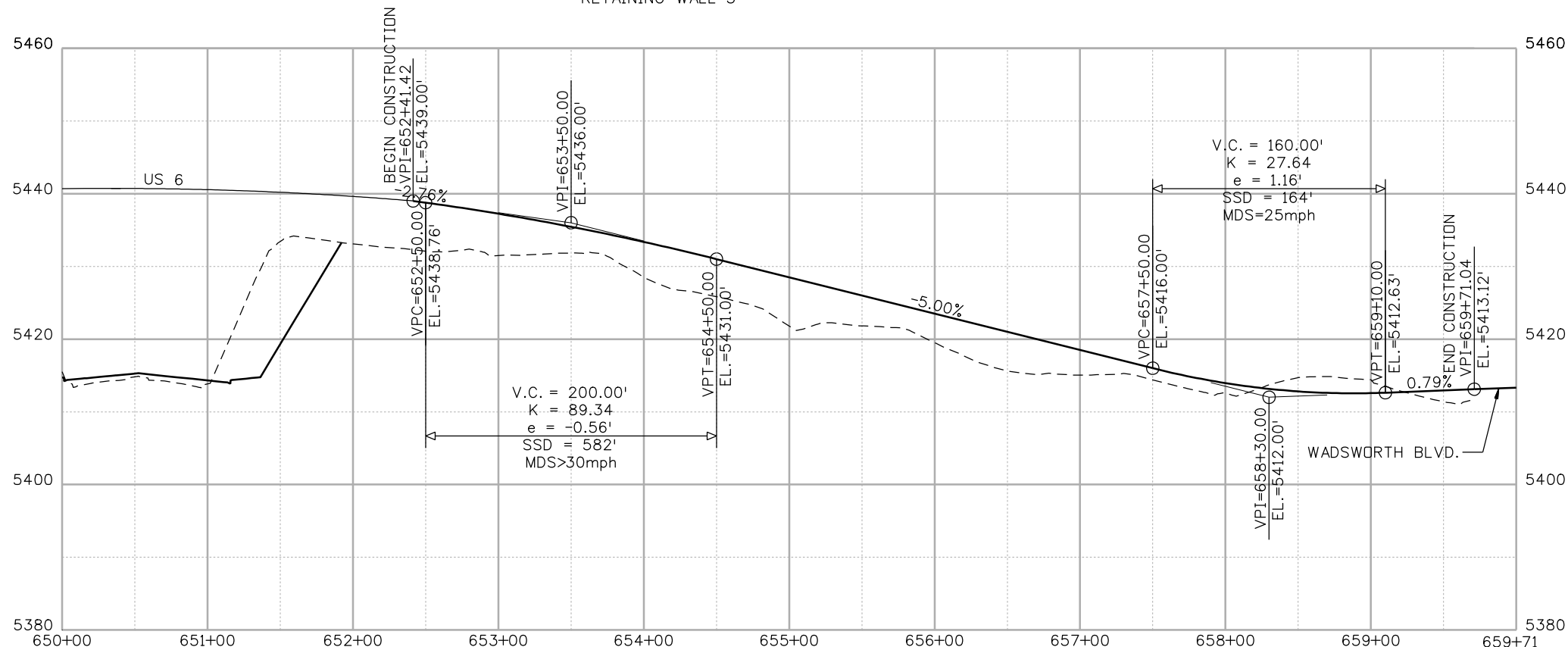
15% EA PLAN SET - JUNE 26, 2009 NOT FOR CONSTRUCTION

skramer 2:48:24 PM C:\Documents and Settings\skramer\My Documents\NDMPro\358660 - 6th and Wadsworth EA\15215-ROADPLPR-RD201.dgn



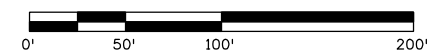
MCINTYRE GULCH
CULVERT CONSTRUCTION
SEE DRAINAGE SHEET 7 OF 10

RETAINING WALL 3



NOTES:


1. STATION AND OFFSETS ARE TO EDGE OF PAVEMENT UNLESS OTHERWISE NOTED.
2. CURB RETURN RADII ARE TO GUTTER FLOW LINE.



Print Date: 6/22/2009	
File Name: 15215-ROADPLPR-RD201.dgn	
Horiz. Scale: 1:100	Vert. Scale: 5:1
Unit Information	Unit Leader

Sheet Revisions		
Date:	Comments	Init.

Colorado Department of Transportation



425 B Corporate Circle
Golden, CO 80401
Phone: 720-497-6954 FAX: 720-497-6951

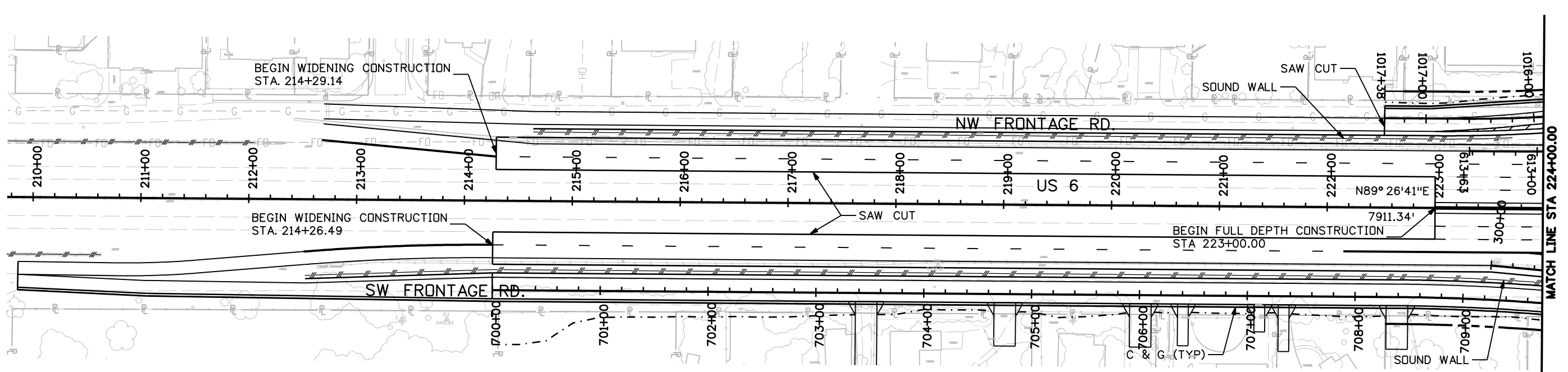
Region 6 RSF

As Constructed	
No Revisions:	
Revised:	
Void:	

ROADWAY PLAN AND PROFILE RAMP D2 STA 650+00 to STA 659+71.04			
Designer:	WCV	Structure Numbers	
Detailer:	SAK	Subset Sheets: 16 of 32	
Sheet Subset: ROADWAY			

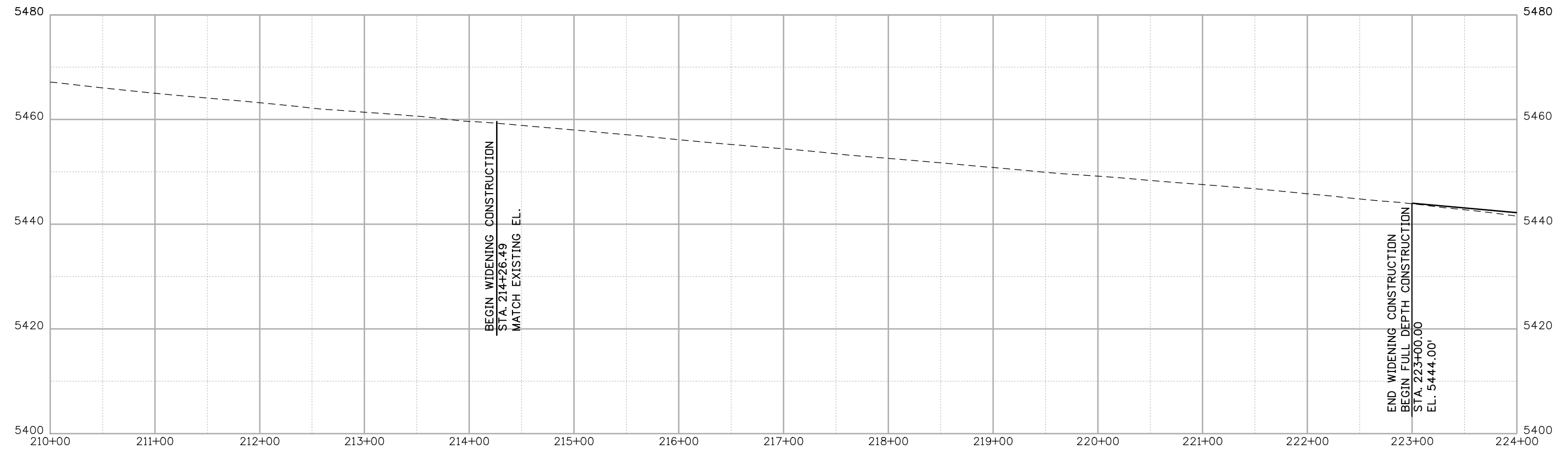
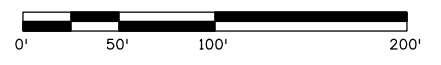
Project No./Code	
STU 0062-019	
15215	
Sheet Number	49

15% EA PLAN SET - JUNE 26, 2009 NOT FOR CONSTRUCTION



NOTES:

1. STATION AND OFFSETS ARE TO EDGE OF PAVEMENT UNLESS OTHERWISE NOTED.
2. CURB RETURN RADII ARE TO GUTTER FLOW LINE.
3. SOUND WALLS WILL EXTEND TO GARRISON ROAD.



skramer 3:27:30 PM C:\Documents and Settings\skramer\My Documents\NDMP\15215-ROADPLPR-US601.dgn

Print Date: 6/22/2009	
File Name: 15215-ROADPLPR-US601.dgn	
Horiz. Scale: 1:100	Vert. Scale: 5:1
Unit Information	Unit Leader

Sheet Revisions		
Date:	Comments	Init.

Colorado Department of Transportation

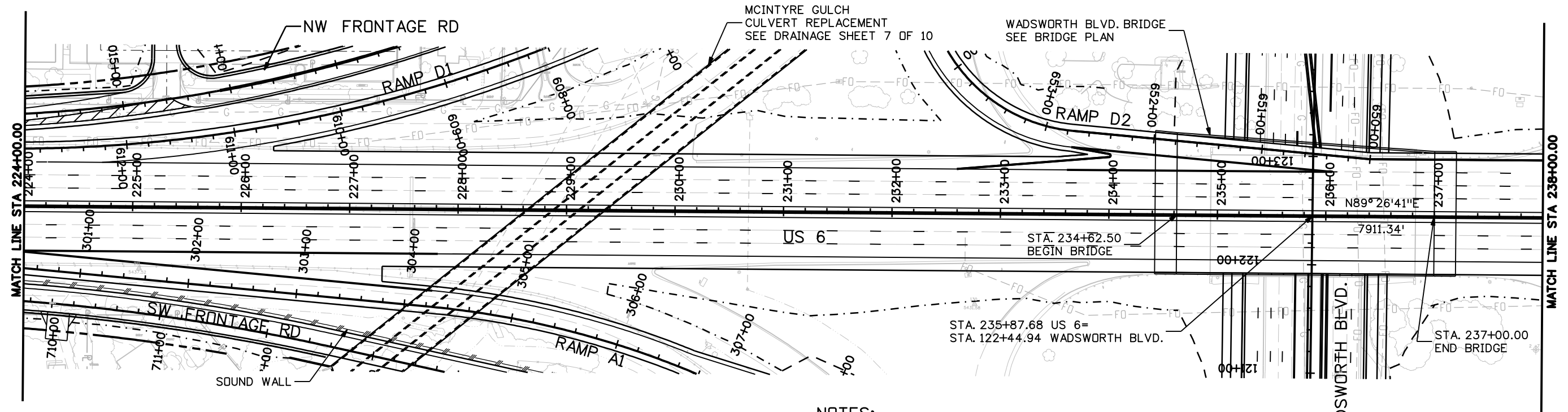
 425 B Corporate Circle
 Golden, CO 80401
 Phone: 720-497-6954 FAX: 720-497-6951
 Region 6 RSF

As Constructed
No Revisions:
Revised:
Void:

ROADWAY PLAN AND PROFILE			
US 6			
STA 210+00 to STA 224+00			
Designer:	WCV	Structure Numbers	
Detailer:	SAK		
Sheet Subset:	ROADWAY	Subset Sheets:	7 of 32

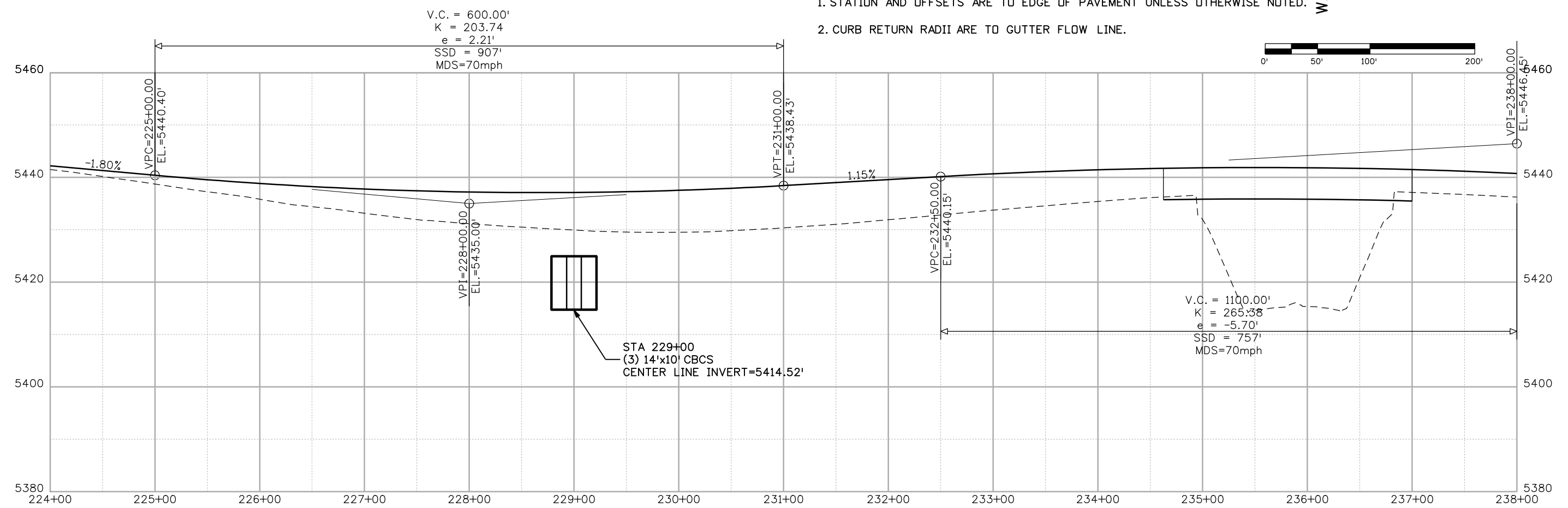
Project No./Code
STU 0062-019
15215
Sheet Number 40

15% EA PLAN SET - JUNE 26, 2009 NOT FOR CONSTRUCTION



NOTES:

1. STATION AND OFFSETS ARE TO EDGE OF PAVEMENT UNLESS OTHERWISE NOTED.
2. CURB RETURN RADII ARE TO GUTTER FLOW LINE.

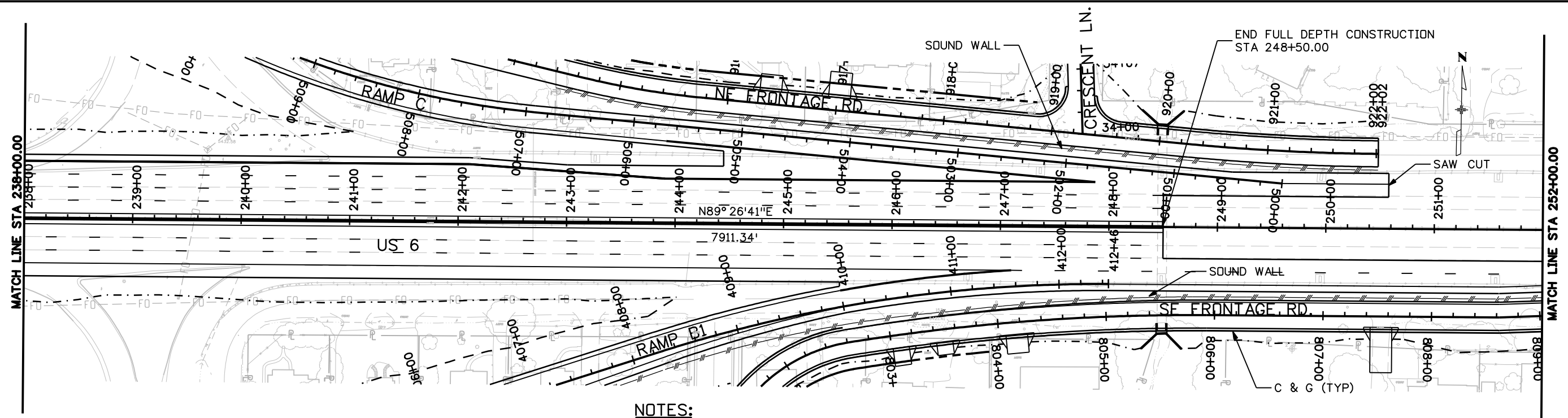


Print Date: 6/22/2009 File Name: 15215-ROADPLPR-US602.dgn Horiz. Scale: 1:100 Unit Information	Sheet Revisions <table border="1"> <thead> <tr> <th>Date:</th> <th>Comments</th> <th>Init.</th> </tr> </thead> <tbody> <tr> <td> </td> <td> </td> <td> </td> </tr> <tr> <td> </td> <td> </td> <td> </td> </tr> </tbody> </table>	Date:	Comments	Init.							Colorado Department of Transportation 425 B Corporate Circle Golden, CO 80401 Phone: 720-497-6954 FAX: 720-497-6951 Region 6	As Constructed No Revisions: Revised: Void:	ROADWAY PLAN AND PROFILE US 6 STA 224+00 to STA 238+00		Project No./Code STU 0062-019
		Date:	Comments	Init.											
Vert. Scale: 5:1 Unit Leader	RSF	Designer: WCV Detailer: SAK Sheet Subset: ROADWAY	Structure Numbers Subset Sheets: 8 of 32	15215 Sheet Number 41											

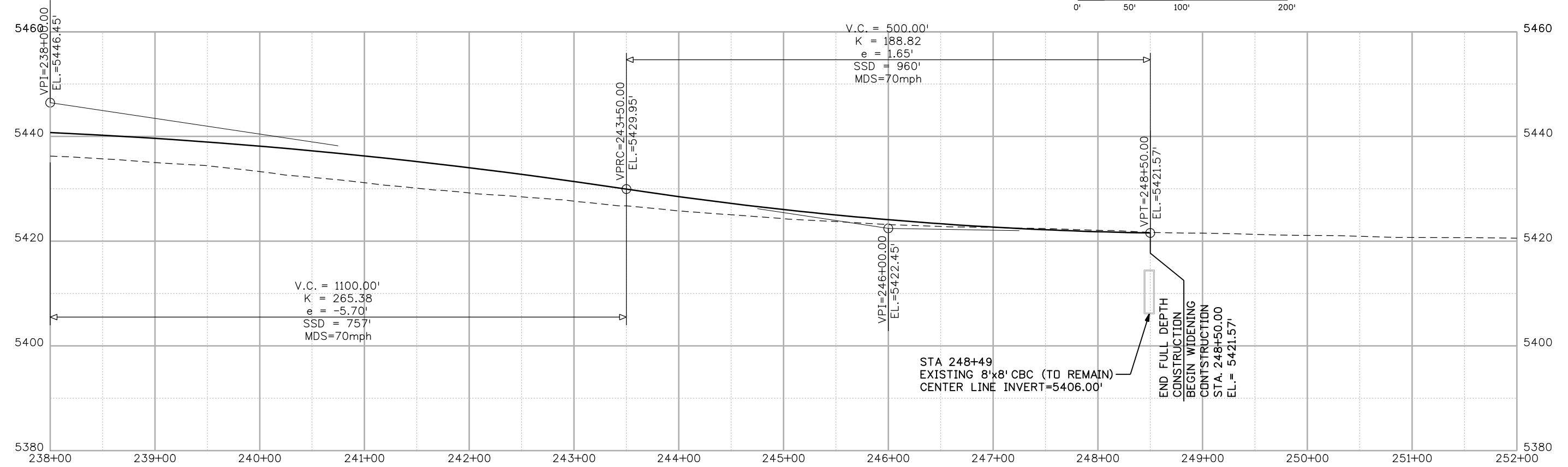
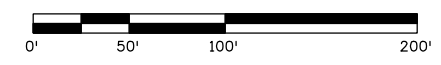
skramer 3:27:57 PM C:\Documents and Settings\skramer\My Documents\NDMP\15215-ROADPLPR-US602.dgn

15% EA PLAN SET - JUNE 26, 2009 NOT FOR CONSTRUCTION

skramer 3:28:29 PM C:\Documents and Settings\skramer\My Documents\NDMP\Proj\358660 - 6th and Wadsworth EA\15215-ROADPLPR-US603.dgn



- NOTES:**
1. STATION AND OFFSETS ARE TO EDGE OF PAVEMENT UNLESS OTHERWISE NOTED.
 2. CURB RETURN RADII ARE TO GUTTER FLOW LINE.



STA 248+49
EXISTING 8'x8' CBC (TO REMAIN)
CENTER LINE INVERT=5406.00'

END FULL DEPTH
CONSTRUCTION
BEGIN WIDENING
CONSTRUCTION
STA. 248+50.00
EL.= 5421.57'

Print Date: 6/22/2009	
File Name: 15215-ROADPLPR-US603.dgn	
Horiz. Scale: 1:100	Vert. Scale: 5:1
Unit Information	Unit Leader

Sheet Revisions		
Date:	Comments	Init.

Colorado Department of Transportation



425 B Corporate Circle
Golden, CO 80401
Phone: 720-497-6954 FAX: 720-497-6951

Region 6 RSF

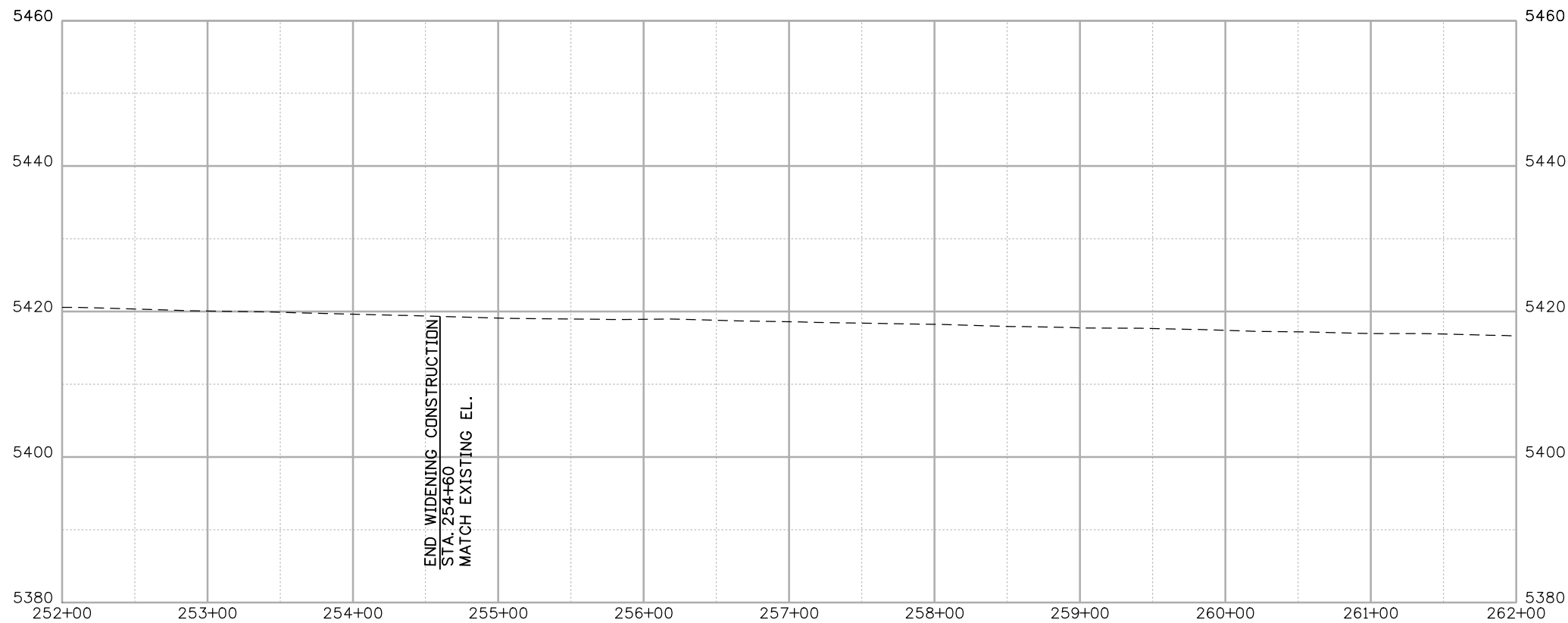
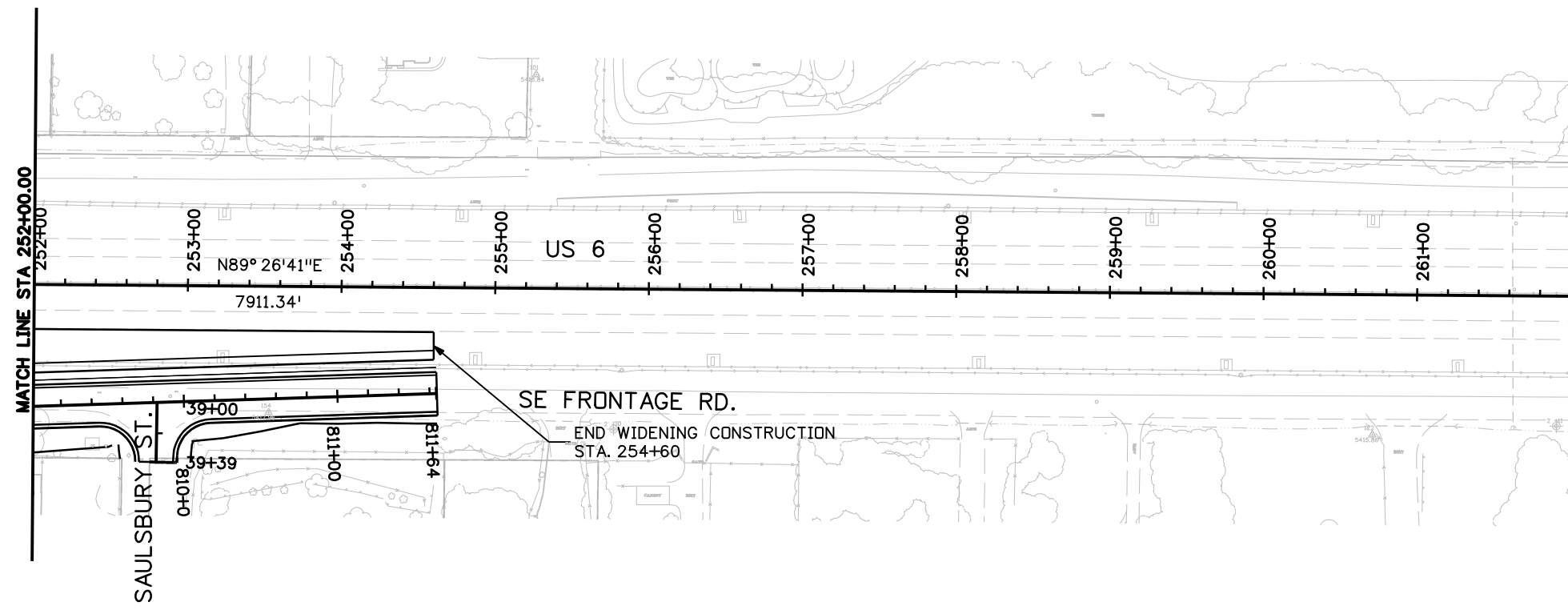
As Constructed
No Revisions:
Revised:
Void:

ROADWAY PLAN AND PROFILE US 6 STA 238+00 to STA 252+00			
Designer:	WCV	Structure	
Detailer:	SAK	Numbers	
Sheet Subset:	ROADWAY	Subset Sheets:	9 of 32

Project No./Code	STU 0062-019
	15215
Sheet Number	42

15% EA PLAN SET - JUNE 26, 2009 NOT FOR CONSTRUCTION

skramer 3:29:25 PM C:\Documents and Settings\skramer\My Documents\NDMProj\358660 - 6th and Wadsworth EA\15215-ROADPLPR-US604.dgn



- NOTES:**
1. STATION AND OFFSETS ARE TO EDGE OF PAVEMENT UNLESS OTHERWISE NOTED.
 2. CURB RETURN RADII ARE TO GUTTER FLOW LINE.



Print Date: 6/22/2009
File Name: 15215-ROADPLPR-US604.dgn
Horiz. Scale: 1:100 Vert. Scale: 5:1
Unit Information Unit Leader

Sheet Revisions		
Date:	Comments	Init.

Colorado Department of Transportation



425 B Corporate Circle
Golden, CO 80401
Phone: 720-497-6954 FAX: 720-497-6951

Region 6 RSF

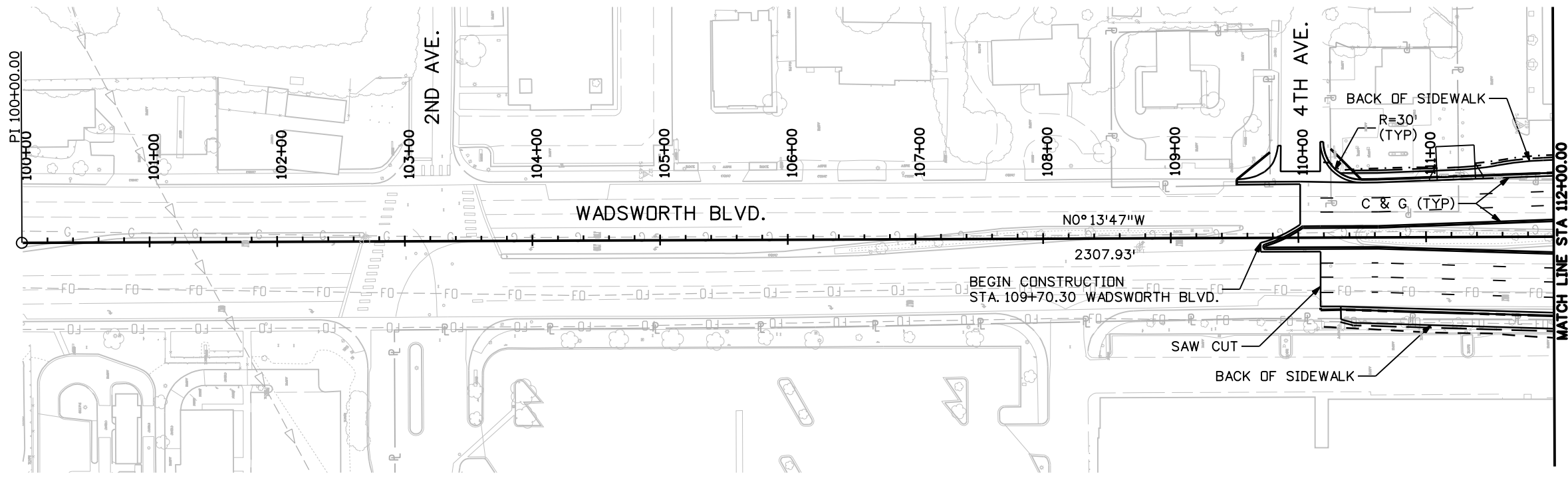
As Constructed
No Revisions:
Revised:
Void:

ROADWAY PLAN AND PROFILE	
US 6	
STA 252+00 to STA 262+00	
Designer: WCV	Structure Numbers
Detailer: SAK	
Sheet Subset: ROADWAY	Subset Sheets: 10 of 32

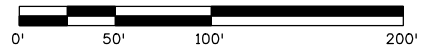
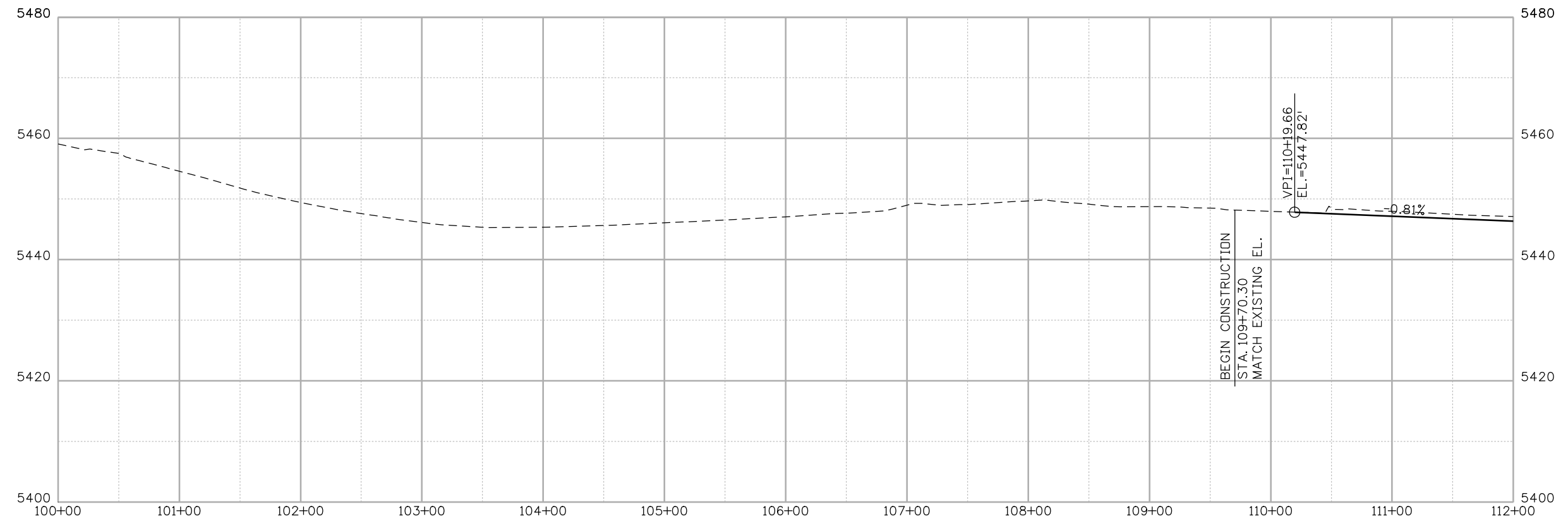
Project No./Code
STU 0062-019
15215
Sheet Number 43

15% EA PLAN SET - JUNE 26, 2009 NOT FOR CONSTRUCTION

skramer 3:24:10 PM C:\Documents and Settings\skramer\My Documents\NDMProj\3556660 - 6th and Wadsworth EA\15215-ROADPLPR-WB01.dgn



- NOTES:**
1. STATION AND OFFSETS ARE TO EDGE OF PAVEMENT UNLESS OTHERWISE NOTED.
 2. CURB RETURN RADII ARE TO GUTTER FLOW LINE.



Print Date: 6/22/2009
File Name: 15215-ROADPLPR-WB01.dgn
Horiz. Scale: 1:100 Vert. Scale: 5:1
Unit Information Unit Leader

Sheet Revisions		
Date:	Comments	Init.

Colorado Department of Transportation



425 B Corporate Circle
Golden, CO 80401
Phone: 720-497-6954 FAX: 720-497-6951

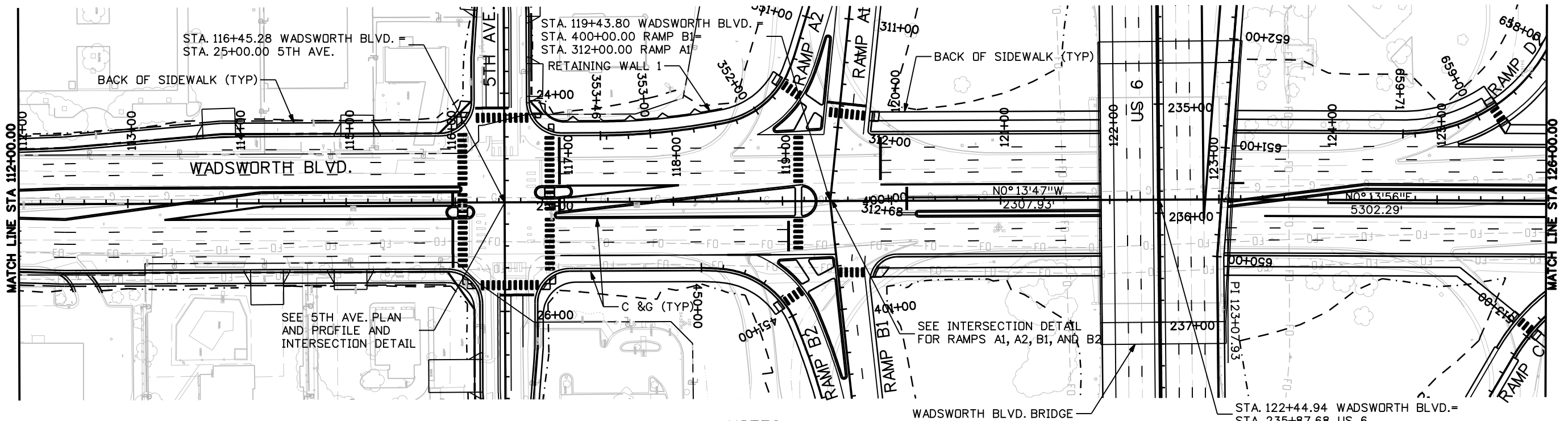
Region 6 RSF

As Constructed
No Revisions:
Revised:
Void:

ROADWAY PLAN AND PROFILE WADSWORTH BLVD. STA 109+72.33 to STA 112+00.00			
Designer: WCV	Structure Numbers		
Detailer: SAK	Subset Sheets: 1 of 32		
Sheet Subset: ROADWAY			

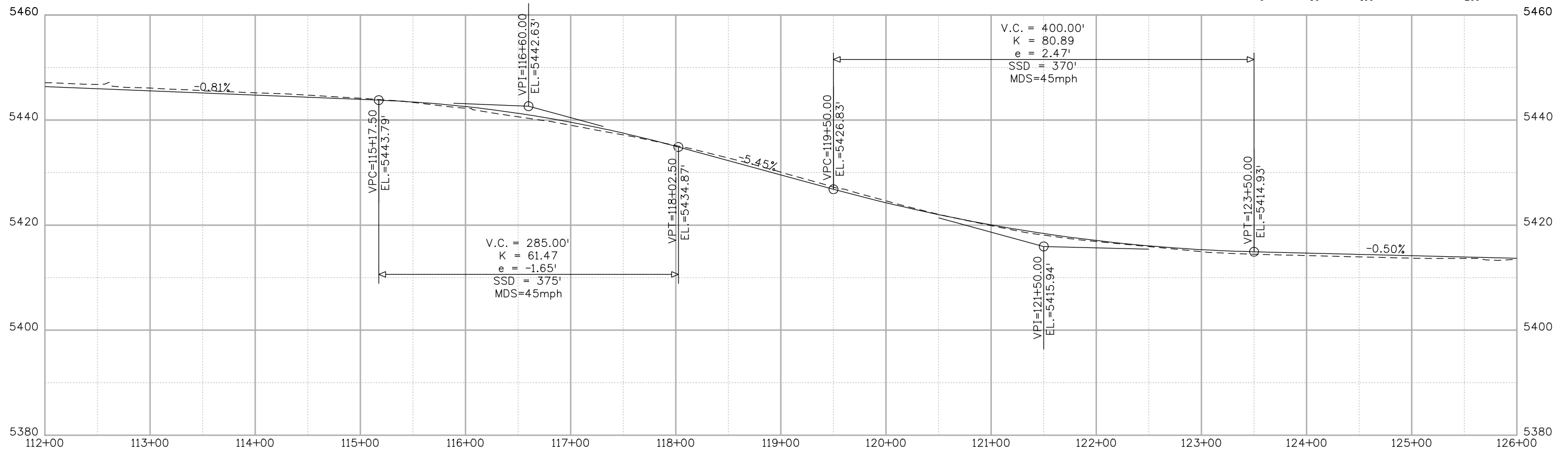
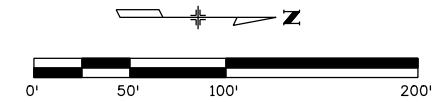
Project No./Code
STU 0062-019
15215
Sheet Number 34

15% EA PLAN SET - JUNE 26, 2009 NOT FOR CONSTRUCTION



NOTES:

1. STATION AND OFFSETS ARE TO EDGE OF PAVEMENT UNLESS OTHERWISE NOTED.
2. CURB RETURN RADII ARE TO GUTTER FLOW LINE.



skramer 4:04:22 PM C:\Documents and Settings\skramer\My Documents\NDMP\15215-ROADPLPR-WB02.dgn

Print Date: 6/22/2009
File Name: 15215-ROADPLPR-WB02.dgn
Horiz. Scale: 1:100 Vert. Scale: 5:1
Unit Information Unit Leader

Sheet Revisions		
Date:	Comments	Init.

Colorado Department of Transportation



425 B Corporate Circle
Golden, CO 80401
Phone: 720-497-6954 FAX: 720-497-6951

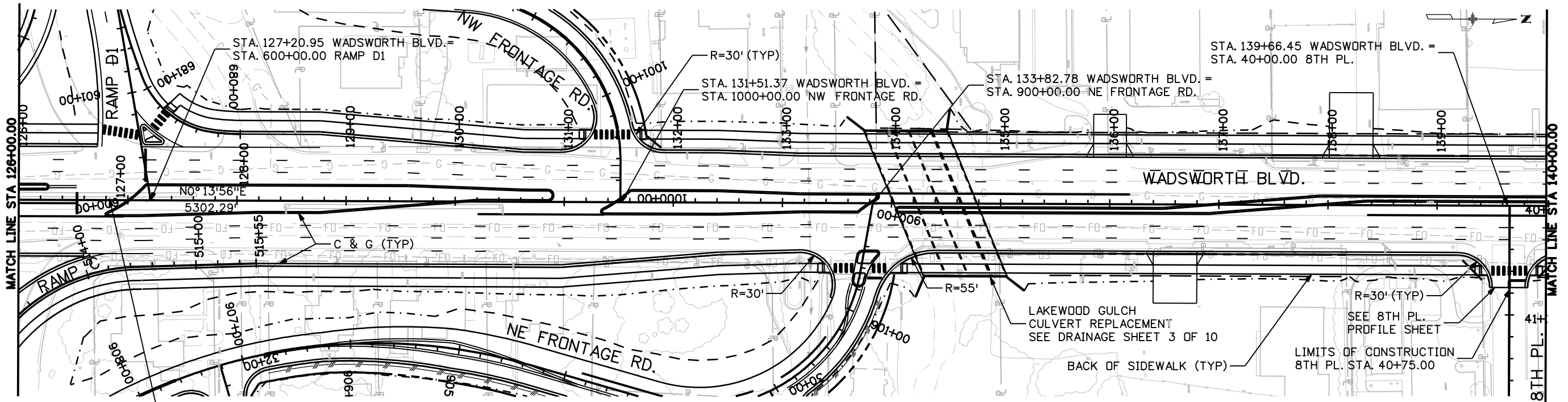
Region 6 RSF

As Constructed
No Revisions:
Revised:
Void:

ROADWAY PLAN AND PROFILE	
WADSWORTH BLVD.	
STA 112+00 to STA 126+00	
Designer: WCV	Structure Numbers
Detailer: SAK	
Sheet Subset: ROADWAY	Subset Sheets: 2 of 32

Project No./Code
STU 0062-019
15215
Sheet Number 35

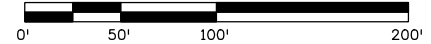
15% EA PLAN SET - JUNE 26, 2009 NOT FOR CONSTRUCTION



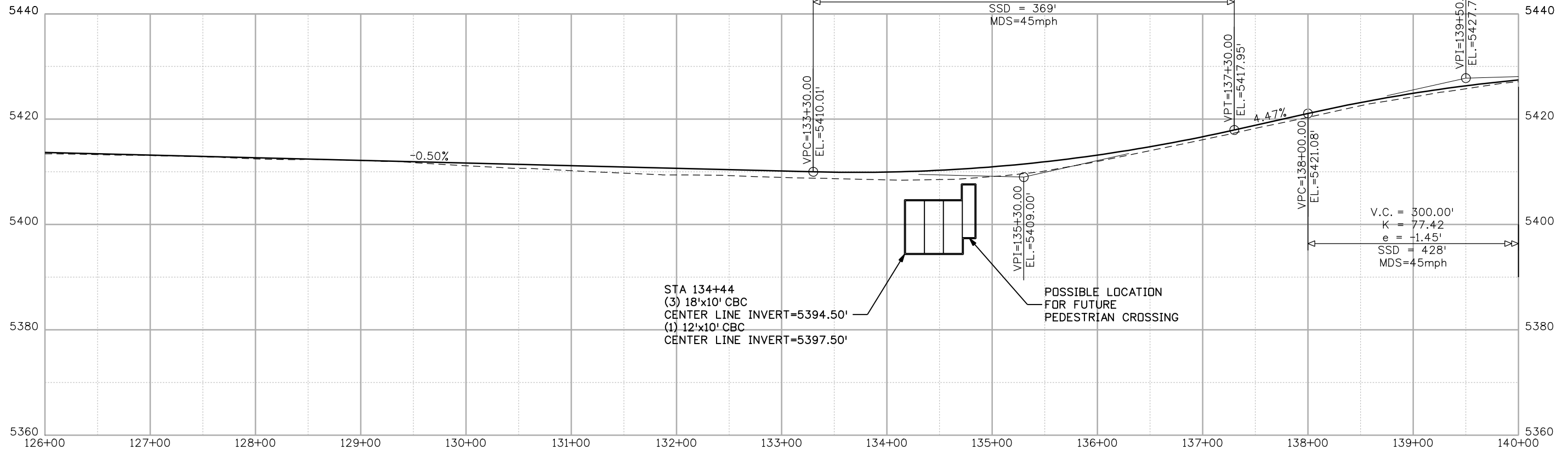
SEE INTERSECTION DETAIL FOR RAMP C1, D1, D2, AND D3

NOTES:

1. STATION AND OFFSETS ARE TO EDGE OF PAVEMENT UNLESS OTHERWISE NOTED.
2. CURB RETURN RADII ARE TO GUTTER FLOW LINE.



V.C. = 400.00'
 K = 80.39
 e = 2.49'
 SSD = 369'
 MDS=45mph



skramer 3:25:13 PM C:\Documents and Settings\skramer\My Documents\NDMProj\3586660 - 6th and Wadsworth EA\15215-ROADPLPR-WB03.dgn

Print Date: 6/22/2009	
File Name: 15215-ROADPLPR-WB03.dgn	
Horiz. Scale: 1:100	Vert. Scale: 5:1
Unit Information	Unit Leader

Sheet Revisions		
Date:	Comments	Init.

Colorado Department of Transportation

 425 B Corporate Circle
 Golden, CO 80401
 Phone: 720-497-6954 FAX: 720-497-6951
 Region 6 RSF

As Constructed
No Revisions:
Revised:
Void:

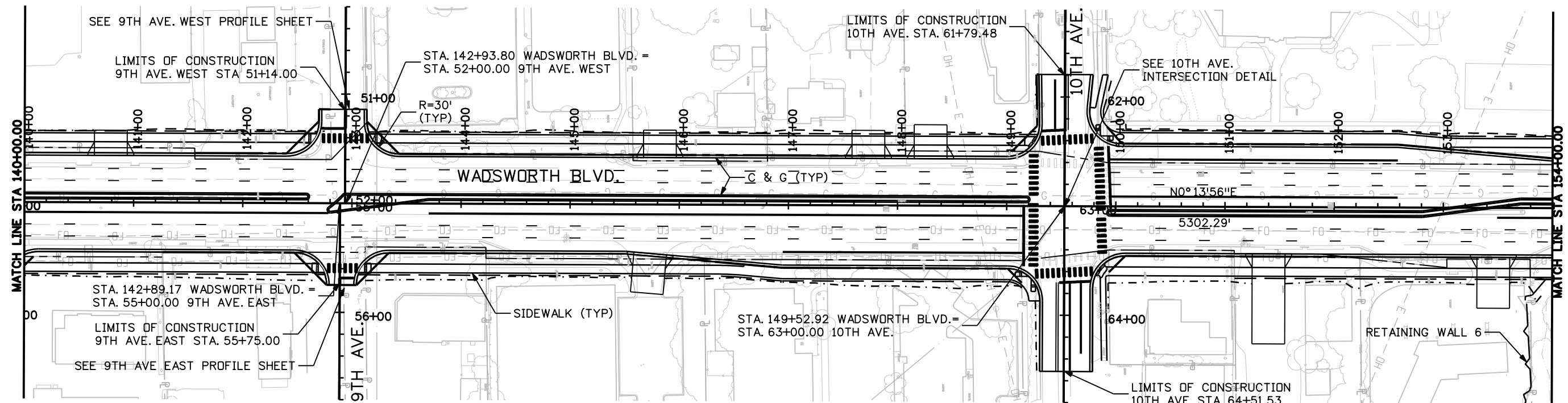
ROADWAY PLAN AND PROFILE
WADSWORTH BLVD.
STA 126+00 to STA 140+00

Designer: WCV
 Detailer: SAK
 Sheet Subset: ROADWAY
 Structure Numbers:
 Subset Sheets: 3 of 32

Project No./Code
STU 0062-019
15215
Sheet Number 36

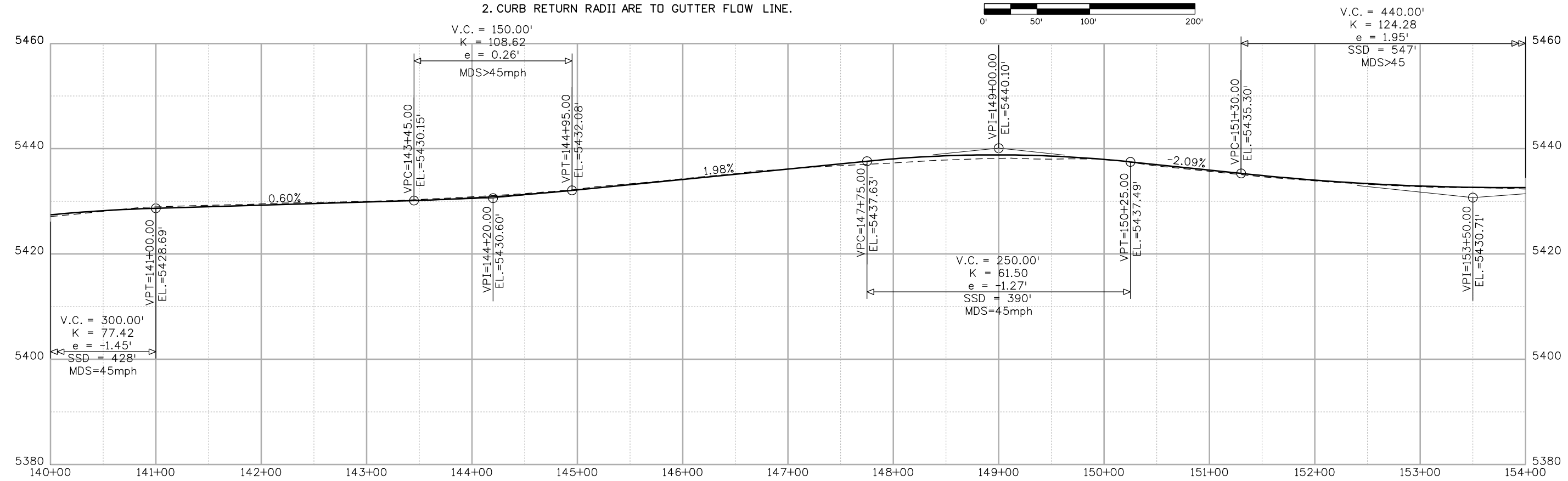
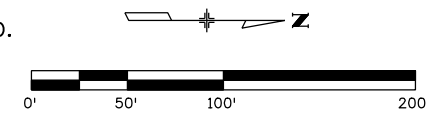
15% EA PLAN SET - JUNE 26, 2009 NOT FOR CONSTRUCTION

15% EA PLAN SET - JUNE 26, 2009 NOT FOR CONSTRUCTION



NOTES:

1. STATION AND OFFSETS ARE TO EDGE OF PAVEMENT UNLESS OTHERWISE NOTED.
2. CURB RETURN RADII ARE TO GUTTER FLOW LINE.



skramer 3:55:37 PM C:\Documents and Settings\skramer\My Documents\NDMPro\358660 - 6th and Wadsworth EA\15215-ROADPLPR-WB04.dgn

Print Date: 6/22/2009	
File Name: 15215-ROADPLPR-WB04.dgn	
Horiz. Scale: 1:100	Vert. Scale: 5:1
Unit Information	Unit Leader

Sheet Revisions		
Date:	Comments	Init.

Colorado Department of Transportation



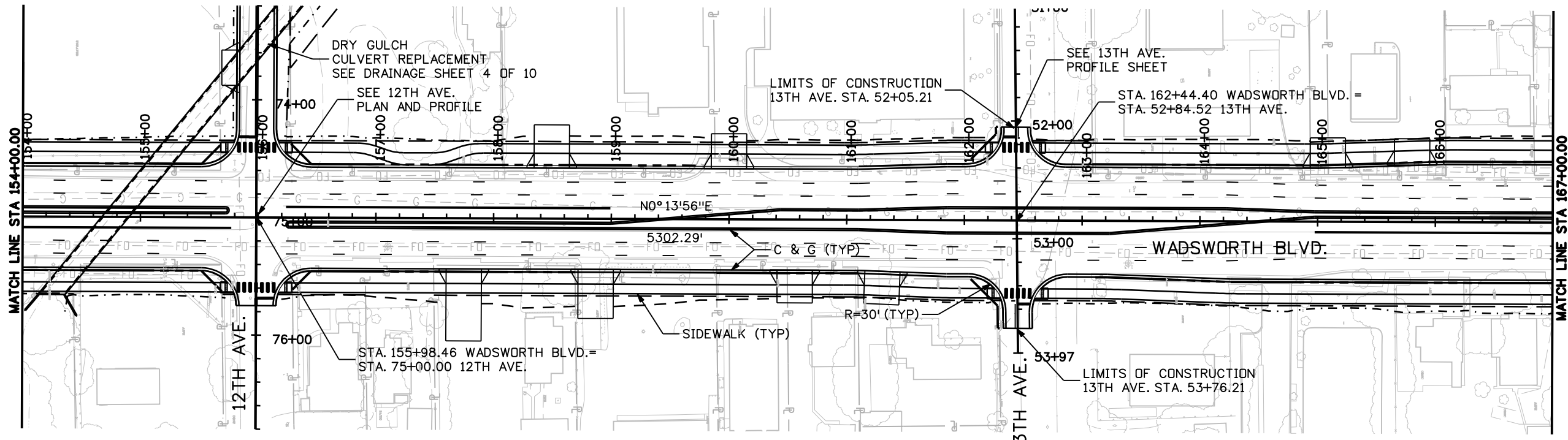
425 B Corporate Circle
Golden, CO 80401
Phone: 720-497-6954 FAX: 720-497-6951

Region 6 RSF

As Constructed
No Revisions:
Revised:
Void:

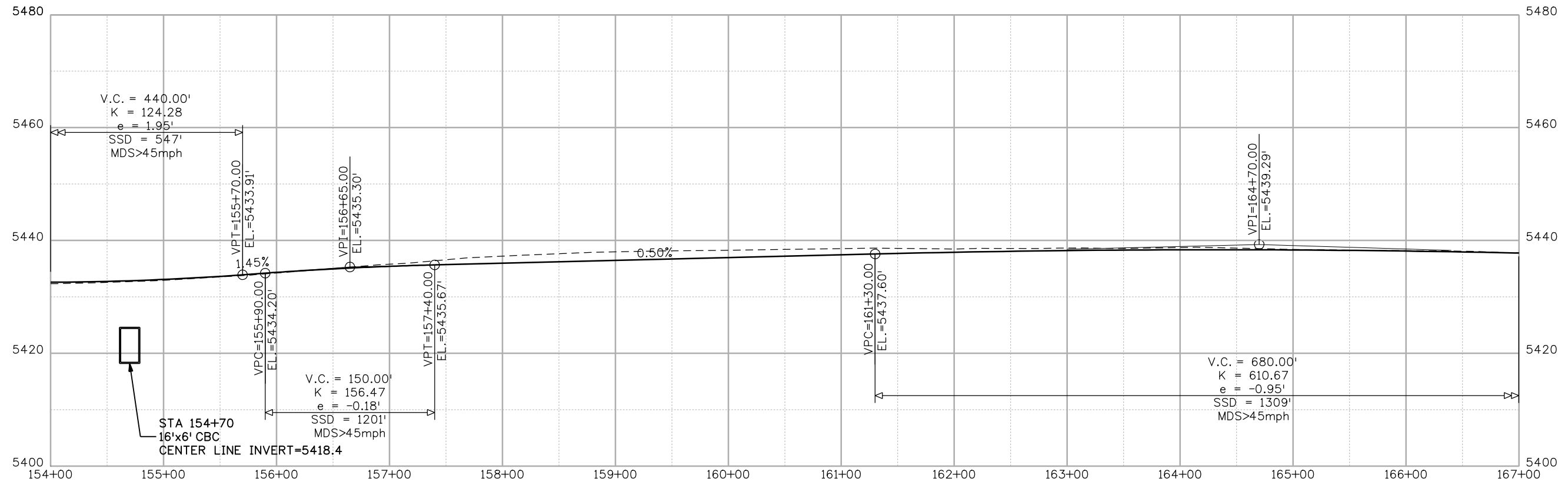
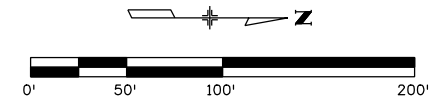
ROADWAY PLAN AND PROFILE WADSWORTH BLVD. STA 140+00 to STA 154+00			
Designer:	WCV	Structure	
Detailer:	SAK	Numbers	
Sheet Subset:	ROADWAY	Subset Sheets:	4 of 32

Project No./Code
STU 0062-019
15215
Sheet Number 37



NOTES:

1. STATION AND OFFSETS ARE TO EDGE OF PAVEMENT UNLESS OTHERWISE NOTED.
2. CURB RETURN RADII ARE TO GUTTER FLOW LINE.



skramer 3:26:34 PM C:\Documents and Settings\skramer\My Documents\NDMPro\358660 - 6th and Wadsworth EA\15215-ROADPLPR-WB05.dgn

Print Date: 6/22/2009
File Name: 15215-ROADPLPR-WB05.dgn
Horiz. Scale: 1:100 Vert. Scale: 5:1
Unit Information Unit Leader

Sheet Revisions		
Date:	Comments	Init.

Colorado Department of Transportation



425 B Corporate Circle
Golden, CO 80401
Phone: 720-497-6954 FAX: 720-497-6951

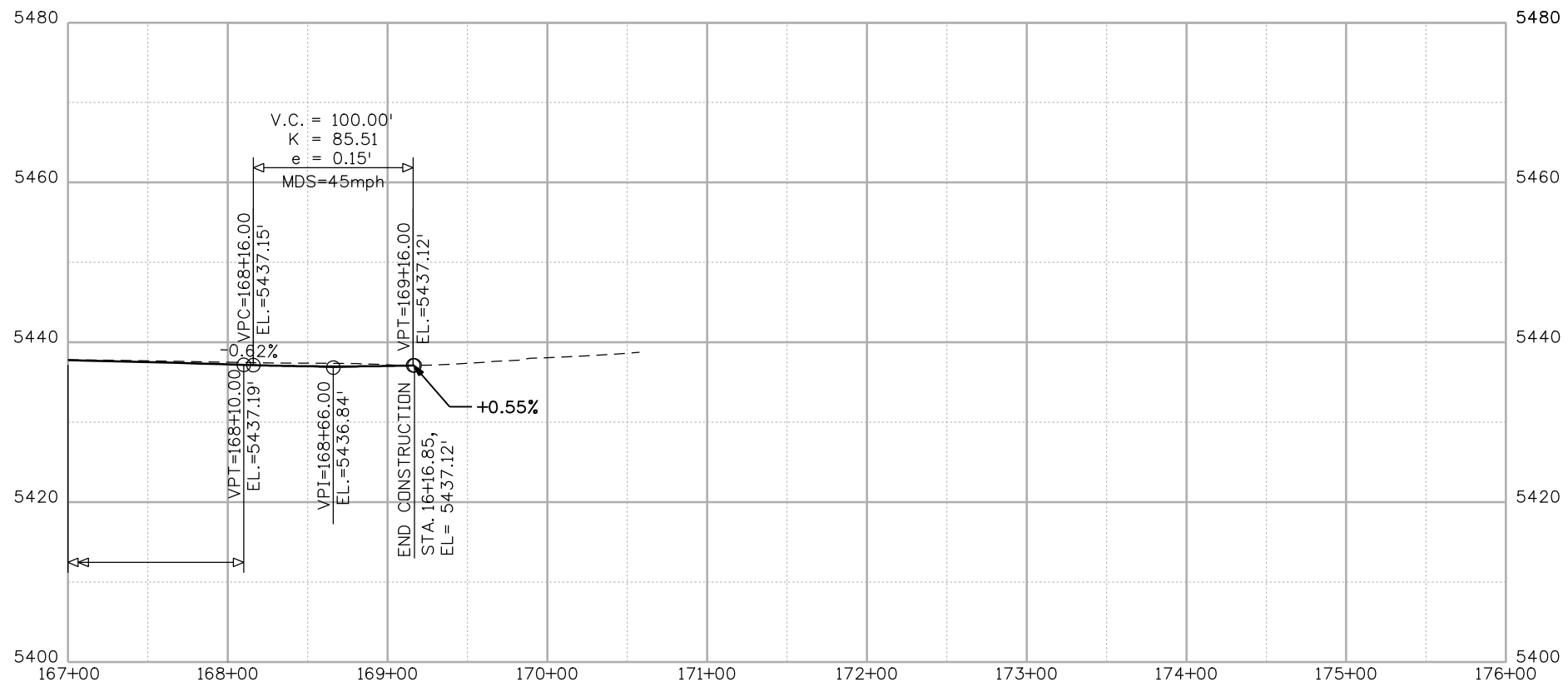
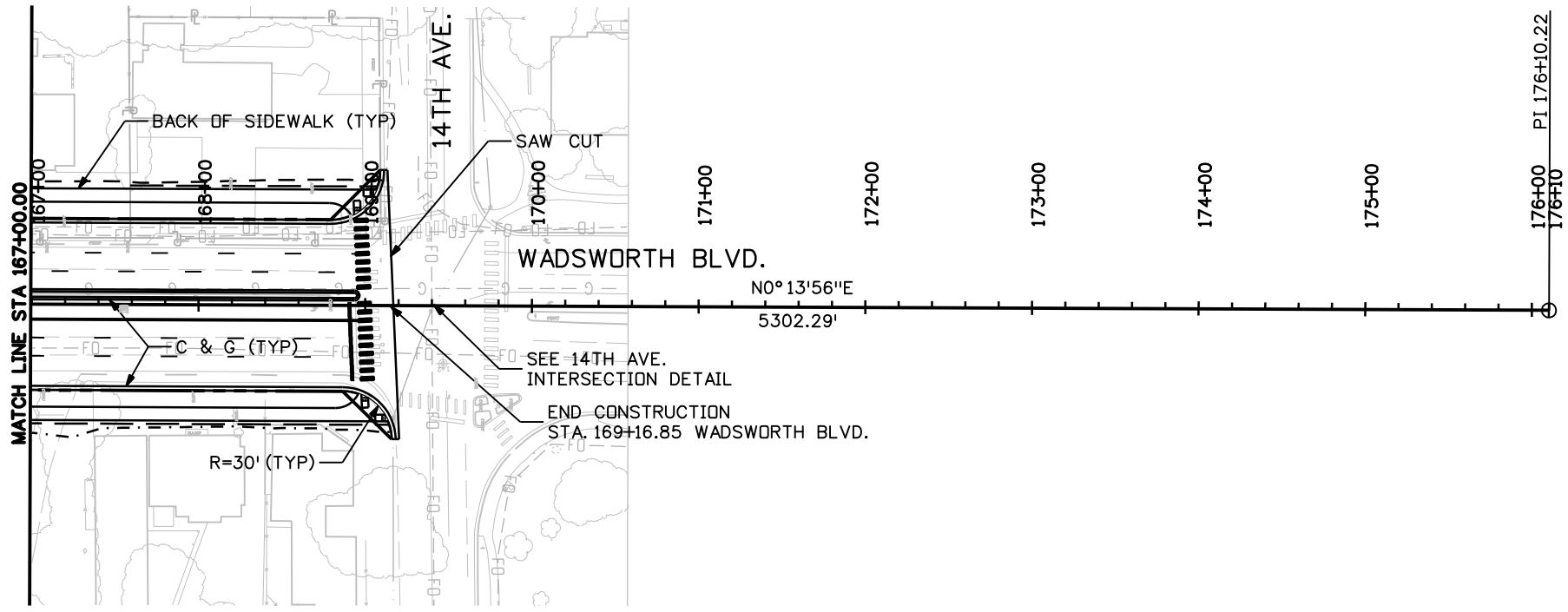
Region 6 **RSF**

As Constructed
No Revisions:
Revised:
Void:

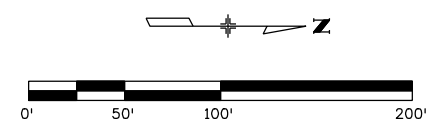
ROADWAY PLAN AND PROFILE	
WADSWORTH BLVD.	
STA 154+00 to STA 167+00	
Designer: WCV	Structure Numbers
Detailer: SAK	Subset Sheets: 5 of 32
Sheet Subset: ROADWAY	

Project No./Code
STU 0062-019
15215
Sheet Number 38

15% EA PLAN SET - JUNE 26, 2009 NOT FOR CONSTRUCTION



- NOTES:**
1. STATION AND OFFSETS ARE TO EDGE OF PAVEMENT UNLESS OTHERWISE NOTED.
 2. CURB RETURN RADII ARE TO GUTTER FLOW LINE.



skramer 3:27:02 PM C:\Documents and Settings\skramer\My Documents\NDMPro\358660 - 6th and Wadsworth EA\15215-ROADPLPR-WB06.dgn

Print Date: 6/22/2009	
File Name: 15215-ROADPLPR-WB06.dgn	
Horiz. Scale: 1:100	Vert. Scale: 5:1
Unit Information	Unit Leader

Sheet Revisions		
Date:	Comments	Init.
0000		

Colorado Department of Transportation



425 B Corporate Circle
Golden, CO 80401
Phone: 720-497-6954 FAX: 720-497-6951

Region 6 RSF

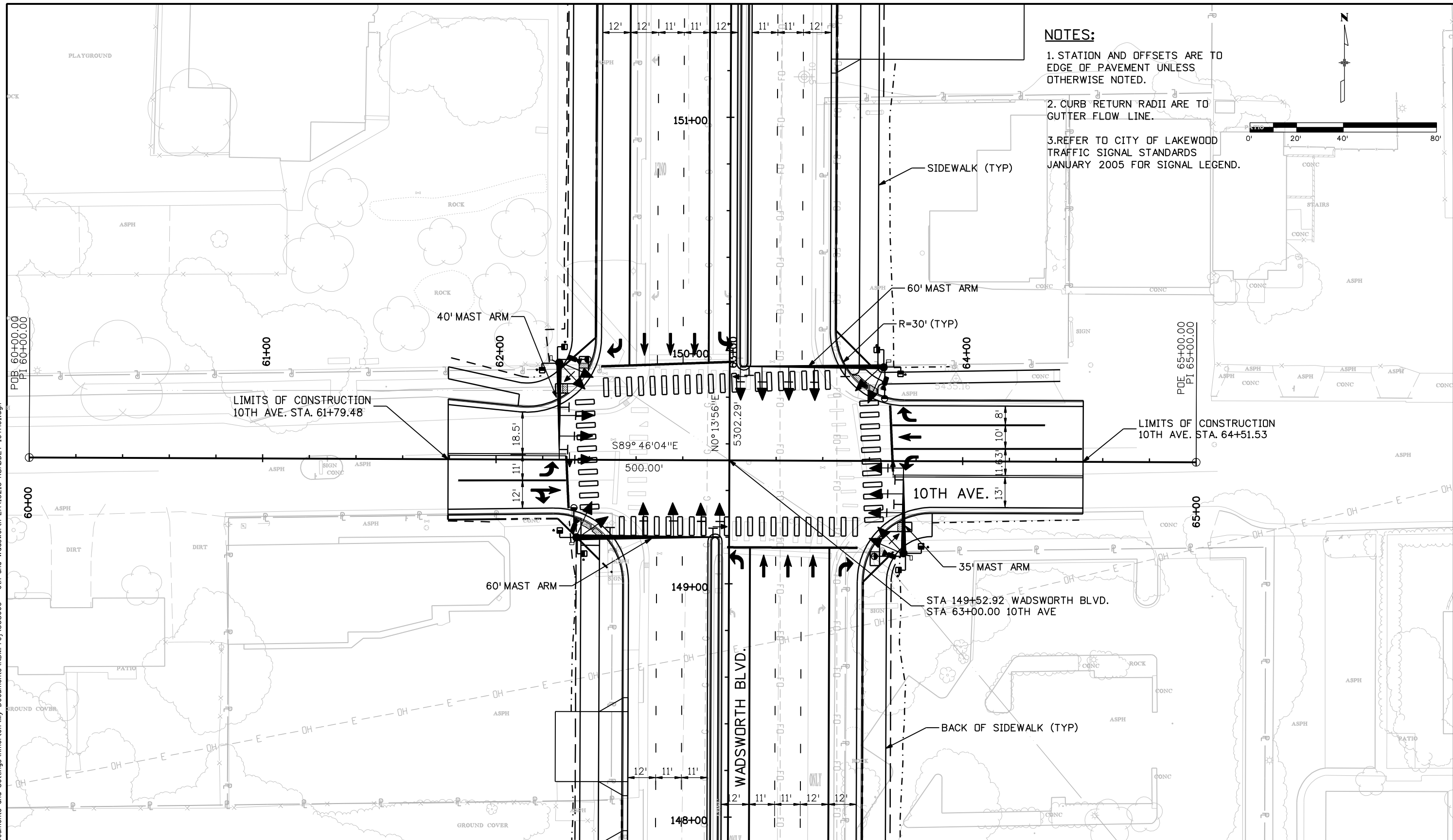
As Constructed
No Revisions:
Revised:
Void:

ROADWAY PLAN AND PROFILE WADSWORTH BLVD. STA 167+00 to STA 169+16.85			
Designer:	WCV	Structure Numbers	
Detailer:	SAK	Subset Sheets: 6	of 32
Sheet Subset:	ROADWAY		

Project No./Code
STU 0062-019
15215
Sheet Number 39

15% EA PLAN SET - JUNE 26, 2009 NOT FOR CONSTRUCTION

C:\Documents and Settings\morton\My Documents\NDMP\15215-ROADDET-10TH01.dgn



NOTES:
 1. STATION AND OFFSETS ARE TO EDGE OF PAVEMENT UNLESS OTHERWISE NOTED.
 2. CURB RETURN RADII ARE TO GUTTER FLOW LINE.
 3. REFER TO CITY OF LAKEWOOD TRAFFIC SIGNAL STANDARDS JANUARY 2005 FOR SIGNAL LEGEND.

LIMITS OF CONSTRUCTION
10TH AVE. STA. 61+79.48

LIMITS OF CONSTRUCTION
10TH AVE. STA. 64+51.53

STA 149+52.92 WADSWORTH BLVD.
STA 63+00.00 10TH AVE

Print Date: 6/23/2009
File Name: 15215-ROADDET-10TH01.dgn
Horiz. Scale: 1:40 Vert. Scale:
Unit Information Unit Leader

Sheet Revisions		
Date:	Comments	Init.

Colorado Department of Transportation



425 B Corporate Circle
Golden, CO 80401
Phone: 720-497-6954 FAX: 720-497-6951

Region 6 RSF

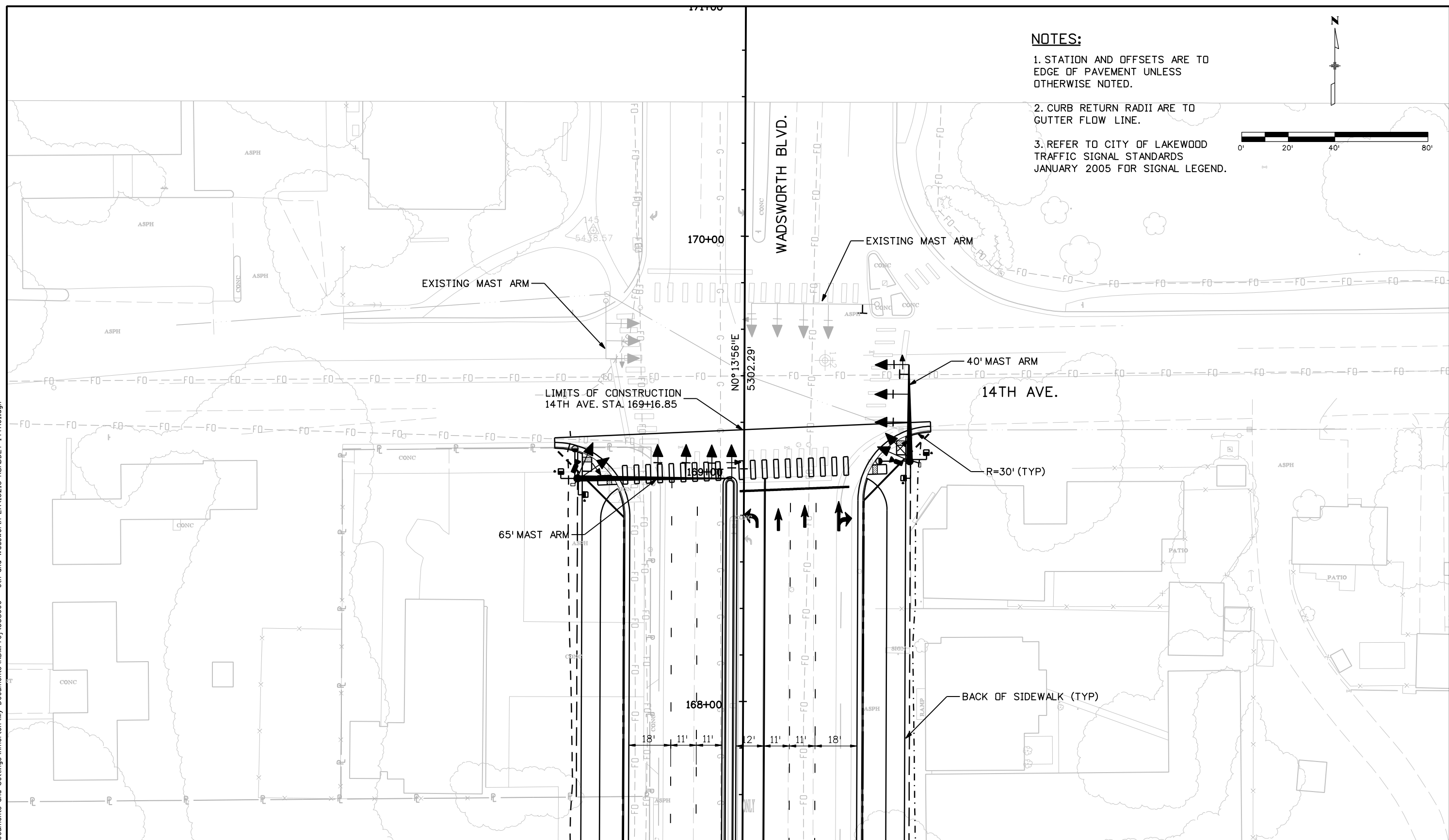
As Constructed
No Revisions:
Revised:
Void:

INTERSECTION DETAILS 10TH AVENUE AND WADSWORTH BLVD.			
Designer:	WCV	Structure	
Detailer:	SAK	Numbers	
Sheet Subset:	ROADWAY	Subset Sheets:	31 of 32

Project No./Code
STU 0062-019
15215
Sheet Number 64

15% EA PLAN SET - JUNE 26, 2009 NOT FOR CONSTRUCTION

C:\Documents and Settings\morton\My Documents\NDMP\Proj\358660 - 6th and Wadsworth EA\15215-ROADDET-14TH01.dgn
 6/23/2009 8:59:04 AM



- NOTES:**
1. STATION AND OFFSETS ARE TO EDGE OF PAVEMENT UNLESS OTHERWISE NOTED.
 2. CURB RETURN RADII ARE TO GUTTER FLOW LINE.
 3. REFER TO CITY OF LAKEWOOD TRAFFIC SIGNAL STANDARDS JANUARY 2005 FOR SIGNAL LEGEND.

Print Date: 6/23/2009
File Name: 15215-ROADDET-14TH01.dgn
Horiz. Scale: 1:40 Vert. Scale:
Unit Information Unit Leader

Sheet Revisions		
Date:	Comments	Init.

Colorado Department of Transportation

 425 B Corporate Circle
 Golden, CO 80401
 Phone: 720-497-6954 FAX: 720-497-6951
Region 6 **RSF**

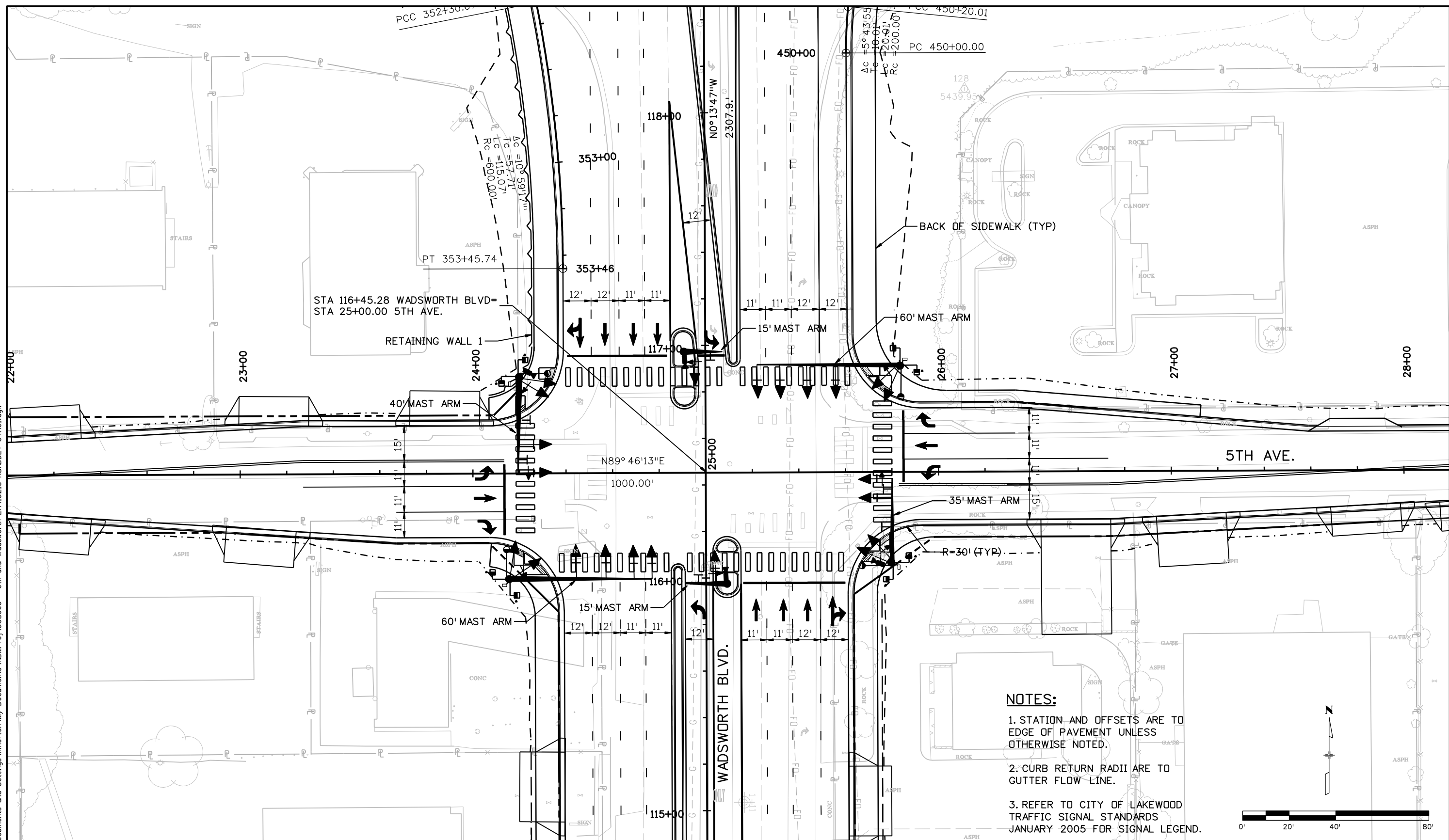
As Constructed
No Revisions:
Revised:
Void:

INTERSECTION DETAILS 14TH AVENUE AND WADSWORTH BLVD.			
Designer:	WCV	Structure	
Detailer:	SAK	Numbers	
Sheet Subset:	ROADWAY	Subset Sheets:	32 of 32

Project No./Code
STU 0062-019
15215
Sheet Number 65

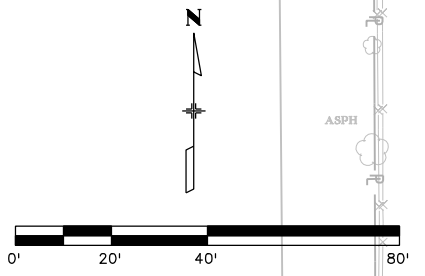
15% EA PLAN SET - JUNE 26, 2009 NOT FOR CONSTRUCTION

C:\Documents and Settings\morton\My Documents\NDMProj\358660 - 6th and Wadsworth EA\15215-ROADDET-5TH01.dgn



NOTES:

1. STATION AND OFFSETS ARE TO EDGE OF PAVEMENT UNLESS OTHERWISE NOTED.
2. CURB RETURN RADII ARE TO GUTTER FLOW LINE.
3. REFER TO CITY OF LAKEWOOD TRAFFIC SIGNAL STANDARDS JANUARY 2005 FOR SIGNAL LEGEND.



Print Date: 6/23/2009
File Name: 15215-ROADDET-5TH01.dgn
Horiz. Scale: 1:40 Vert. Scale:
Unit Information Unit Leader

Sheet Revisions		
Date:	Comments	Init.

Colorado Department of Transportation



425 B Corporate Circle
Golden, CO 80401
Phone: 720-497-6954 FAX: 720-497-6951

Region 6 RSF

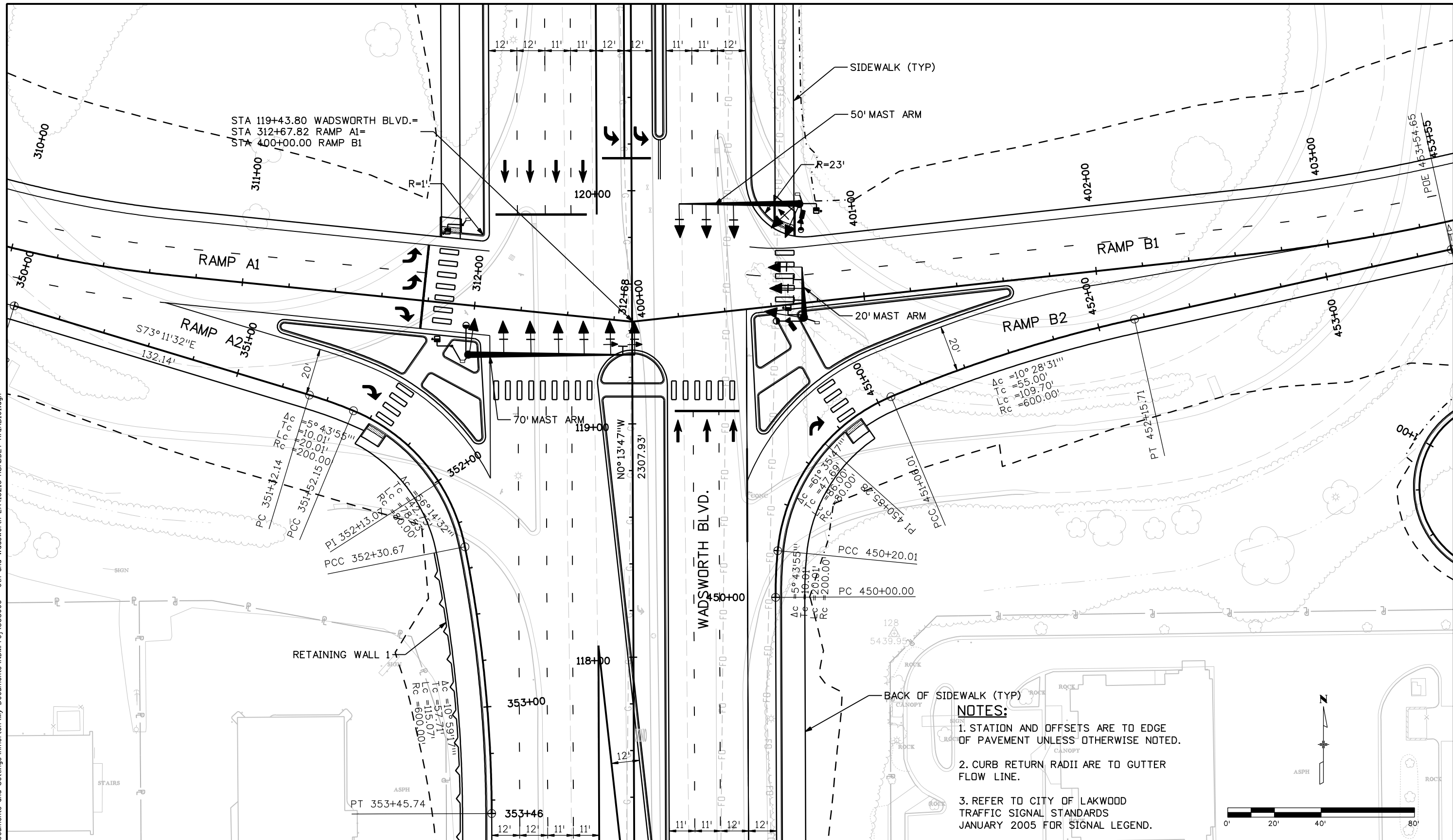
As Constructed
No Revisions:
Revised:
Void:

INTERSECTION DETAILS			
5TH AVENUE AND WADSWORTH BLVD.			
Designer:	WCV	Structure	
Detailer:	SAK	Numbers	
Sheet Subset:	ROADWAY	Subset Sheets:	28 of 32

Project No./Code	STU 0062-019
	15215
Sheet Number	61

15% EA PLAN SET - JUNE 26, 2009 NOT FOR CONSTRUCTION

C:\Documents and Settings\hormorton\My Documents\NDMProj\358660 - 6th and Wadsworth EA\15215-ROADDET-RA1RB101.dgn
 9:02:43 AM



- NOTES:**
1. STATION AND OFFSETS ARE TO EDGE OF PAVEMENT UNLESS OTHERWISE NOTED.
 2. CURB RETURN RADII ARE TO GUTTER FLOW LINE.
 3. REFER TO CITY OF LAKWOOD TRAFFIC SIGNAL STANDARDS JANUARY 2005 FOR SIGNAL LEGEND.

Print Date: 6/23/2009
File Name: 15215-ROADDET-RA1RB101.dgn
Horiz. Scale: 1:40 Vert. Scale:
Unit Information Unit Leader

Sheet Revisions		
Date:	Comments	Init.

Colorado Department of Transportation



425 B Corporate Circle
Golden, CO 80401
Phone: 720-497-6954 FAX: 720-497-6951

Region 6 RSF

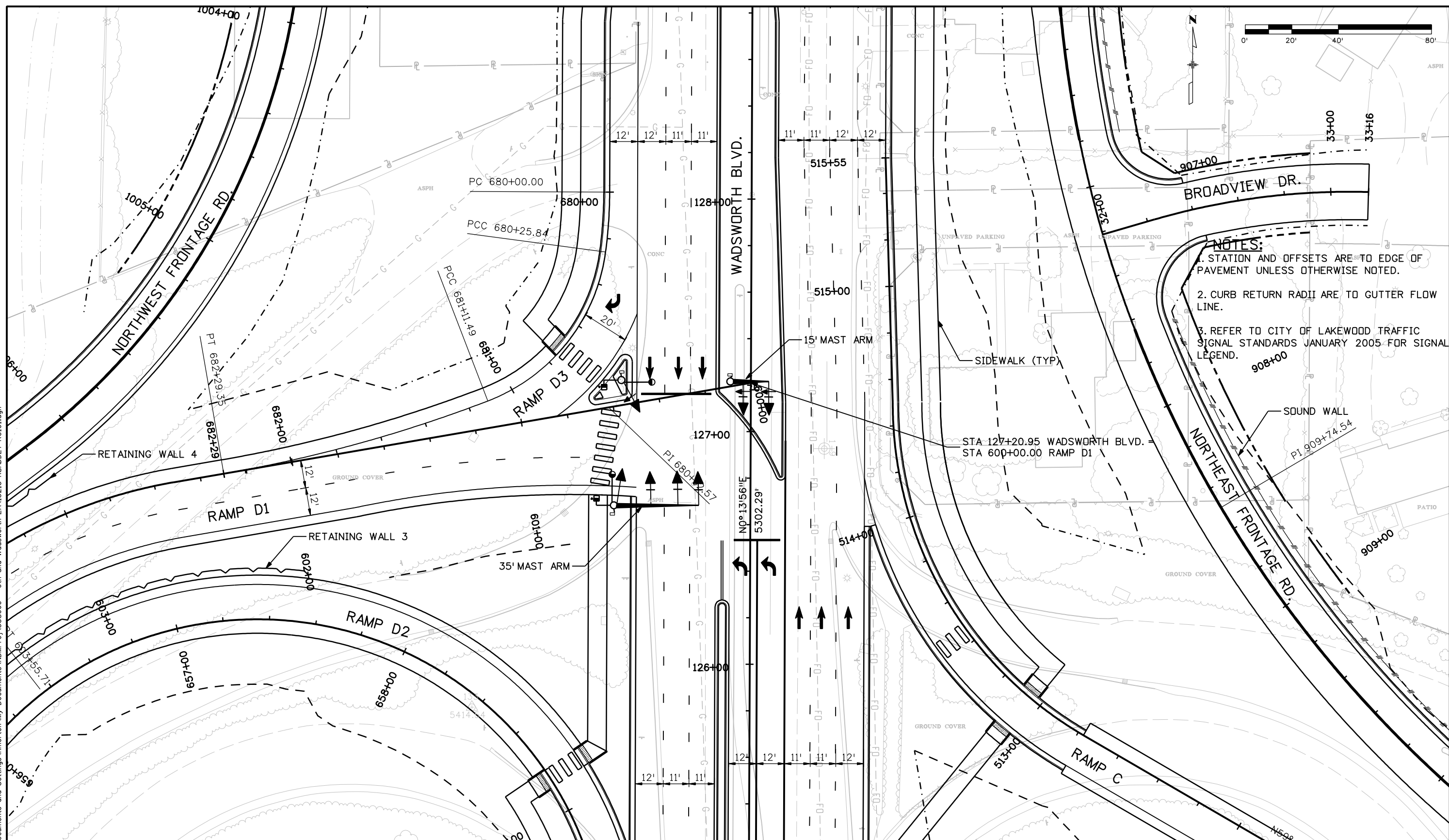
As Constructed
No Revisions:
Revised:
Void:

INTERSECTION DETAILS RAMPS A1, A2, B1, B2 AND WADSWORTH BLVD.			
Designer:	WCV	Structure	
Detailer:	SAK	Numbers	
Sheet Subset:	ROADWAY	Subset Sheets:	29 of 32

Project No./Code	STU 0062-019
	15215
Sheet Number	62

15% EA PLAN SET - JUNE 26, 2009 NOT FOR CONSTRUCTION

C:\Documents and Settings\morton\My Documents\NDMProj\358660 - 6th and Wadsworth EA\15215-ROADDET-RC101.dgn
 9:05:43 AM



- NOTES:**
1. STATION AND OFFSETS ARE TO EDGE OF PAVEMENT UNLESS OTHERWISE NOTED.
 2. CURB RETURN RADII ARE TO GUTTER FLOW LINE.
 3. REFER TO CITY OF LAKEWOOD TRAFFIC SIGNAL STANDARDS JANUARY 2005 FOR SIGNAL LEGEND.

Print Date: 6/23/2009
File Name: 15215-ROADDET-RC101.dgn
Horiz. Scale: 1:40 Vert. Scale:
Unit Information Unit Leader

Sheet Revisions		
Date:	Comments	Init.

Colorado Department of Transportation

 425 B Corporate Circle
 Golden, CO 80401
 Phone: 720-497-6954 FAX: 720-497-6951
Region 6 **RSF**

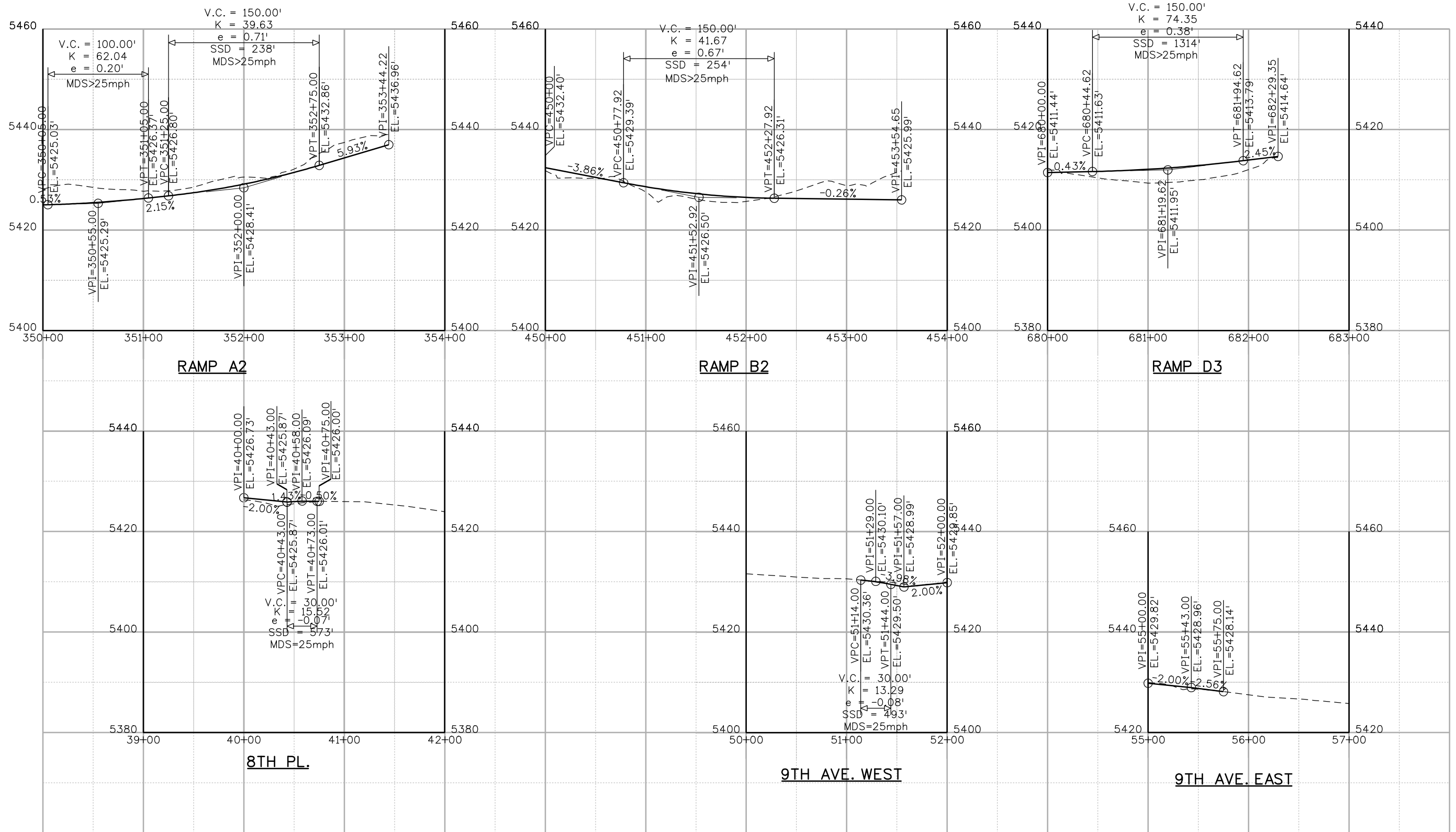
As Constructed
No Revisions:
Revised:
Void:

INTERSECTION DETAILS RAMPS C, D1, D2, D3 AND WADSWORTH BLVD.			
Designer:	WCV	Structure	
Detailer:	SAK	Numbers	
Sheet Subset:	ROADWAY	Subset Sheets:	30 of 32

Project No./Code
STU 0062-019
15215
Sheet Number 63

15% EA PLAN SET - JUNE 26, 2009 NOT FOR CONSTRUCTION

skramer.7:59:02 AM C:\Documents and Settings\skramer\My Documents\NDMProj\358660 - 6th and Wadsworth EA\15215-PROF-SIDE01.dgn



Print Date: 6/22/2009	
File Name: 15215-PROF-SIDE01.dgn	
Horiz. Scale: 1:100	Vert. Scale: 5:1
Unit Information	Unit Leader

Sheet Revisions		
Date:	Comments	Init.

Colorado Department of Transportation

Region 6

RSF

425 B Corporate Circle
Golden, CO 80401
Phone: 720-497-6954 FAX: 720-497-6951

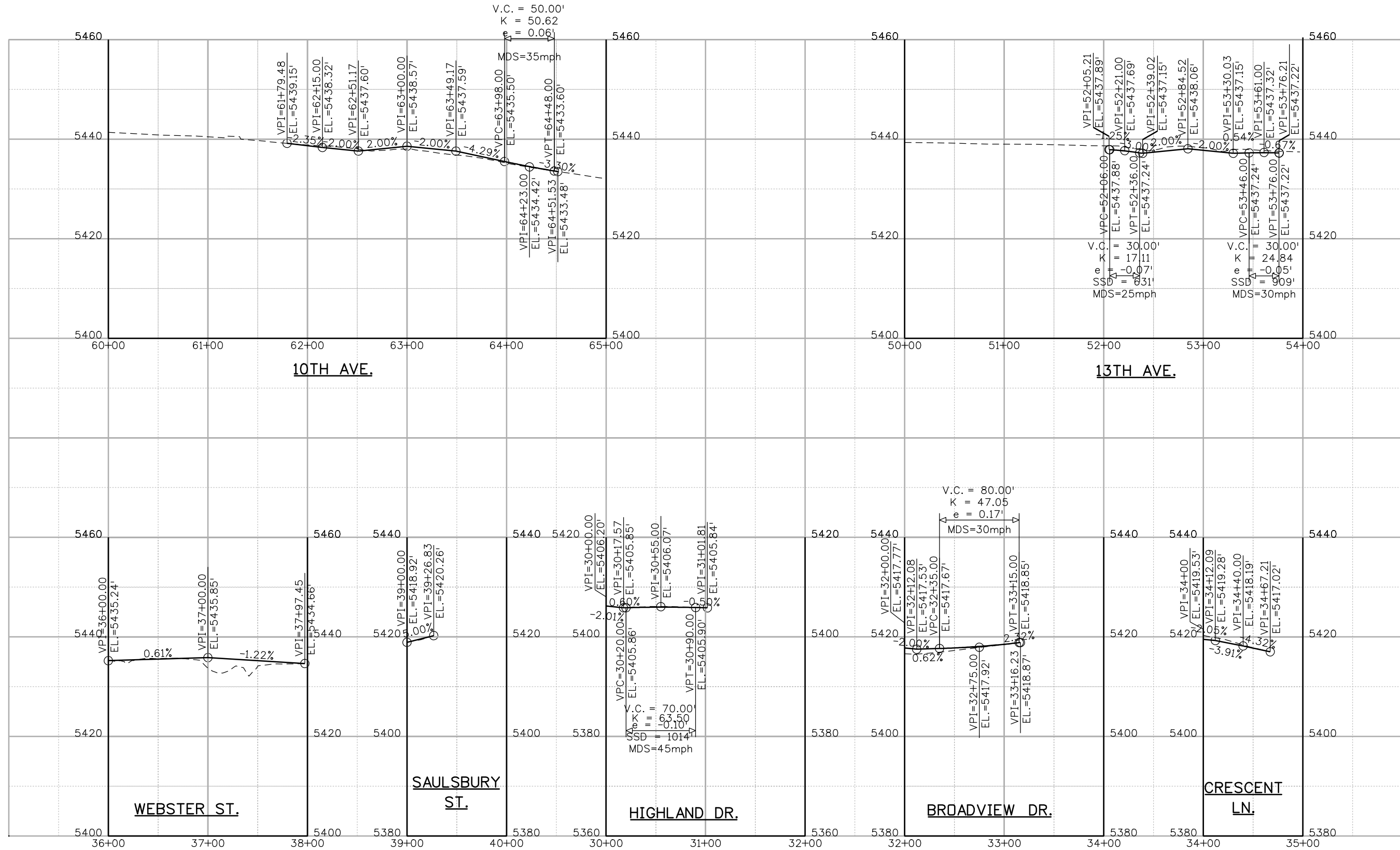
As Constructed
No Revisions:
Revised:
Void:

CROSS STREET PROFILES			
Designer:	WCV	Structure Numbers	
Detailer:	SAK	Subset Sheets:	26 of 32
Sheet Subset:	ROADWAY		

Project No./Code
STU 0062-019
15215
Sheet Number 59

15% EA PLAN SET - JUNE 26, 2009 NOT FOR CONSTRUCTION

skramer.7:59:31 AM C:\Documents and Settings\skramer\My Documents\NDMPProj\358660 - 6th and Wadsworth EA\15215-PROF-SIDE02.dgn



Print Date: 6/22/2009

File Name: 15215-PROF-SIDE02.dgn

Horiz. Scale: 1:100

Vert. Scale: 5:1

Unit Information

Unit Leader

000
R-X

Sheet Revisions

Date:	Comments	Init.

Colorado Department of Transportation



425 B Corporate Circle
Golden, CO 80401
Phone: 720-497-6954 FAX: 720-497-6951

Region 6

RSF

As Constructed

No Revisions:

Revised:

Void:

CROSS STREET PROFILES

Designer:	WCV	Structure Numbers	
Detailer:	SAK	Subset Sheets: 27 of 32	

Project No./Code

STU 0062-019

15215

Sheet Number 60

15% EA PLAN SET - JUNE 26, 2009 NOT FOR CONSTRUCTION